

01 = REGISTERED VOTERS - TOTAL  
02 = BALLOTS CAST - TOTAL

TOTAL PERCENT  
27,914  
18,994

03 = BALLOTS CAST - BLANK  
04 = VOTER TURNOUT - TOTAL

TOTAL PERCENT  
2  
68.04

	01	02	03	04
0001 01 - Astoria	636	481	0	75.63
0002 02 - Astoria	931	699	0	75.08
0003 03 - Astoria	1201	811	0	67.53
0004 04 - Astoria	632	452	0	71.52
0005 05 - Astoria	1033	789	0	76.38
0006 06 - Astoria	573	413	0	72.08
0007 07 - Astoria	1008	750	0	74.40
0008 08 - Astoria	711	439	0	61.74
0020 20 - Cannon Beach	1111	857	1	77.14
0021 21 - Chadwell	644	484	0	75.16
0022 22 - North Clatsop	876	581	0	66.32
0023 23 - South Clatsop	1272	946	0	74.37
0024 24 - Elsie	280	166	0	59.29
0025 25 - Gearhart	1376	1016	0	73.84
0026 26 - Hamlet	331	227	0	68.58
0028 28 - Jewell	486	296	0	60.91
0029 29 - John Day	502	303	0	60.36
0030 30 - Knappa	1337	854	0	63.87
0031 31 - Lewis and Clark	1135	761	0	67.05
0035 35 - Necanicum	384	236	0	61.46
0036 36 - Olney	476	337	0	70.80
0037 37 - Seaside	1056	741	0	70.17
0038 38 - Seaside	1288	724	0	56.21
0039 39 - Seaside	1080	664	0	61.48
0040 40 - Seaside	1045	697	0	66.70
0043 43 - Stanley Acres	195	130	0	66.67
0044 44 - Svensen	725	481	1	66.34
0045 45 - Arch Cape	213	176	0	82.63
0046 46 - Walluski	478	343	0	71.76
0047 47 - Warrenton	2816	1856	0	65.91
0048 48 - Warrenton	1099	661	0	60.15
0050 50 - Westport	478	279	0	58.37
0052 52 - Hillcrest	506	344	0	67.98



I certify the votes recorded on this canvass  
correctly summarize the tally of votes cast  
for the November 6, 2018 General Election.

Tracie Krevanko, County Clerk

Dated this 26<sup>th</sup> day of November 2018

US Representative, 1st District

(VOTE FOR) 1

01 = Drew A Layda (LBT)

02 = Suzanne Bonamici (DEM)

03 = John Verbeek (REP)

VOTES PERCENT

VOTES PERCENT

700 3.81

11,101 60.49

6,526 35.56

04 = WRITE-IN

05 = OVER VOTES

06 = UNDER VOTES

26 .14

1

640

	01	02	03	04	05	06
0001 01 - Astoria	20	336	111	1	0	13
0002 02 - Astoria	29	514	134	2	0	20
0003 03 - Astoria	37	528	227	2	0	17
0004 04 - Astoria	10	298	127	0	0	17
0005 05 - Astoria	20	593	159	0	0	17
0006 06 - Astoria	19	310	73	0	0	11
0007 07 - Astoria	24	545	161	1	0	19
0008 08 - Astoria	25	294	106	1	0	13
0020 20 - Cannon Beach	25	601	211	0	0	20
0021 21 - Chadwell	13	207	237	0	0	27
0022 22 - North Clatsop	27	288	243	1	0	22
0023 23 - South Clatsop	25	502	382	1	0	36
0024 24 - Elsie	6	90	65	0	0	5
0025 25 - Gearhart	31	647	304	1	0	33
0026 26 - Hamlet	3	122	96	0	0	6
0028 28 - Jewell	14	133	132	0	0	17
0029 29 - John Day	10	157	122	0	0	14
0030 30 - Knappa	32	445	354	2	0	21
0031 31 - Lewis and Clark	30	379	327	1	0	24
0035 35 - Necanicum	8	124	98	0	0	6
0036 36 - Olney	16	141	165	1	0	14
0037 37 - Seaside	27	424	262	1	0	27
0038 38 - Seaside	34	452	219	0	0	19
0039 39 - Seaside	24	443	169	2	1	25
0040 40 - Seaside	28	396	246	2	0	25
0043 43 - Stanley Acres	5	72	48	0	0	5
0044 44 - Svensen	18	221	225	2	0	15
0045 45 - Arch Cape	7	127	37	0	0	5
0046 46 - Walluski	16	174	147	0	0	6
0047 47 - Warrenton	72	895	795	3	0	91
0048 48 - Warrenton	17	345	266	1	0	32
0050 50 - Westport	8	118	143	0	0	10
0052 52 - Hillcrest	20	180	135	1	0	8

Governor	VOTES	PERCENT	VOTES	PERCENT
(VOTE FOR) 1				
01 = Aaron Auer (CON)	259	1.40		
02 = Nick Chen (LBT)	305	1.64	06 = Chris Henry (PRO)	140 .75
03 = Kate Brown (DEM)	8,909	48.01	07 = WRITE-IN	35 .19
04 = Knute Buehler (REP)	8,294	44.69	08 = OVER VOTES	5
05 = Patrick Starnes (IND)	616	3.32	09 = UNDER VOTES	431

	01	02	03	04	05	06	07	08	09
0001 01 - Astoria	6	2	283	158	12	6	1	0	13
0002 02 - Astoria	6	14	438	207	13	5	1	0	15
0003 03 - Astoria	3	12	450	289	32	5	0	0	20
0004 04 - Astoria	2	6	255	164	11	2	0	0	12
0005 05 - Astoria	2	11	497	231	21	8	4	0	15
0006 06 - Astoria	5	3	277	106	12	5	0	0	5
0007 07 - Astoria	14	12	467	208	21	5	2	1	20
0008 08 - Astoria	6	13	251	129	17	8	0	0	15
0020 20 - Cannon Beach	9	9	519	277	16	6	1	0	20
0021 21 - Chadwell	3	9	138	304	12	5	0	1	12
0022 22 - North Clatsop	8	10	228	306	20	2	0	0	7
0023 23 - South Clatsop	10	14	385	504	13	3	0	0	17
0024 24 - Elsie	6	0	77	74	6	1	1	0	1
0025 25 - Gearhart	6	12	522	428	25	7	0	0	16
0026 26 - Hamlet	13	2	106	97	6	0	0	0	3
0028 28 - Jewell	5	3	100	160	15	2	1	0	10
0029 29 - John Day	4	5	118	164	7	2	0	0	3
0030 30 - Knappa	11	10	320	471	24	2	0	1	15
0031 31 - Lewis and Clark	9	14	276	410	25	8	3	0	16
0035 35 - Necanicum	4	5	87	122	9	1	2	0	6
0036 36 - Olney	11	3	101	202	9	2	1	0	8
0037 37 - Seaside	7	12	350	324	27	2	0	0	19
0038 38 - Seaside	9	14	380	281	21	4	0	0	15
0039 39 - Seaside	11	12	373	226	14	7	4	0	17
0040 40 - Seaside	11	12	319	319	18	4	0	0	14
0043 43 - Stanley Acres	1	2	56	61	4	0	3	0	3
0044 44 - Svensen	3	6	165	275	17	3	2	0	10
0045 45 - Arch Cape	0	3	114	45	5	1	1	0	7
0046 46 - Walluski	3	7	126	185	15	4	2	0	1
0047 47 - Warrenton	47	35	672	924	97	15	3	1	62
0048 48 - Warrenton	11	14	258	328	29	5	0	1	15
0050 50 - Westport	9	9	75	152	19	5	1	0	9
0052 52 - Hillcrest	4	10	126	163	24	5	2	0	10

NUMBERED KEY CANVASS

November 6, 2018  
General Election  
Clatsop County

RUN DATE:11/26/18 03:58 PM

REPORT-EL52 PAGE 0004

State Senator, 16th District  
(VOTE FOR) 1  
01 = Betsy Johnson (DEM)  
02 = Ray Biggs (CON)  
03 = WRITE-IN

VOTES PERCENT

VOTES PERCENT

04 = OVER VOTES  
05 = UNDER VOTES

1  
1,378

	01	02	03	04	05
0001 01 - Astoria	414	35	4	0	28
0002 02 - Astoria	590	58	8	0	43
0003 03 - Astoria	697	66	7	0	41
0004 04 - Astoria	387	41	4	0	20
0005 05 - Astoria	688	32	11	0	58
0006 06 - Astoria	349	35	4	0	25
0007 07 - Astoria	618	67	4	0	61
0008 08 - Astoria	347	53	2	0	37
0020 20 - Cannon Beach	658	91	6	0	102
0021 21 - Chadwell	410	52	1	0	21
0022 22 - North Clatsop	449	93	4	0	35
0023 23 - South Clatsop	780	93	2	0	71
0024 24 - Elsie	119	25	1	0	21
0025 25 - Gearhart	823	93	7	0	93
0026 26 - Hamlet	160	49	0	0	18
0028 28 - Jewell	209	57	2	0	28
0029 29 - John Day	261	26	0	0	16
0030 30 - Knappa	727	68	7	0	52
0031 31 - Lewis and Clark	636	82	1	0	42
0035 35 - Necanicum	186	27	0	0	23
0036 36 - Olney	277	46	2	0	12
0037 37 - Seaside	544	115	6	0	76
0038 38 - Seaside	546	104	5	0	69
0039 39 - Seaside	536	79	3	0	46
0040 40 - Seaside	531	95	6	0	65
0043 43 - Stanley Acres	98	19	0	0	13
0044 44 - Svensen	394	62	6	0	19
0045 45 - Arch Cape	134	15	3	0	24
0046 46 - Walluski	291	31	2	0	19
0047 47 - Warrenton	1433	281	11	1	130
0048 48 - Warrenton	508	106	4	0	43
0050 50 - Westport	186	79	0	0	14
0052 52 - Hillcrest	290	38	3	0	13

State Representative, 32nd District

(VOTE FOR) 1

01 = Vineeta Lower (REP)  
02 = Randell Carlson (LBT)  
03 = Tiffany K Mitchell (DEM)  
04 = Brian P Halvorsen (IND)

VOTES PERCENT

7,319 40.48  
543 3.00  
9,493 52.51  
697 3.86

05 = WRITE-IN  
06 = OVER VOTES  
07 = UNDER VOTES

VOTES PERCENT

27 .15  
7  
908

	01	02	03	04	05	06	07
0001 01 - Astoria	130	14	298	17	0	0	22
0002 02 - Astoria	163	22	454	27	1	0	32
0003 03 - Astoria	239	27	473	42	1	0	29
0004 04 - Astoria	137	8	264	18	0	0	25
0005 05 - Astoria	178	11	537	27	1	0	35
0006 06 - Astoria	86	10	278	27	0	0	12
0007 07 - Astoria	177	27	482	34	1	0	29
0008 08 - Astoria	123	8	271	18	1	0	18
0020 20 - Cannon Beach	248	20	529	29	0	0	31
0021 21 - Chadwell	274	10	158	13	0	1	28
0022 22 - North Clatsop	276	20	233	20	0	0	32
0023 23 - South Clatsop	451	26	397	23	0	0	49
0024 24 - Elsie	67	5	80	3	1	0	10
0025 25 - Gearhart	384	19	541	28	0	0	44
0026 26 - Hamlet	91	9	107	6	0	0	14
0028 28 - Jewell	140	15	110	12	1	0	18
0029 29 - John Day	139	9	123	16	0	0	16
0030 30 - Knappa	385	19	364	33	3	0	50
0031 31 - Lewis and Clark	362	30	289	27	3	1	49
0035 35 - Necanicum	119	10	89	5	2	0	11
0036 36 - Olney	182	16	105	10	1	0	23
0037 37 - Seaside	308	19	363	24	0	0	27
0038 38 - Seaside	237	24	404	31	1	0	27
0039 39 - Seaside	200	24	384	23	2	0	31
0040 40 - Seaside	295	14	331	28	0	0	29
0043 43 - Stanley Acres	48	5	62	7	0	0	8
0044 44 - Svensen	234	14	182	22	1	2	26
0045 45 - Arch Cape	46	2	112	4	0	0	12
0046 46 - Walluski	159	12	145	13	1	0	13
0047 47 - Warrenton	882	57	762	52	2	2	99
0048 48 - Warrenton	280	17	303	23	2	0	36
0050 50 - Westport	144	6	101	15	1	1	11
0052 52 - Hillcrest	135	14	162	20	1	0	12

=====

VOTES PERCENT

VOTES PERCENT

Judge of the Supreme Court, Position 5

(VOTE FOR) 1

01 = Adrienne Nelson

02 = WRITE-IN

10,868 98.16

204 1.84

03 = OVER VOTES

04 = UNDER VOTES

0

7,922

	01	02	03	04
0001 01 - Astoria	269	6	0	206
0002 02 - Astoria	382	6	0	311
0003 03 - Astoria	486	14	0	311
0004 04 - Astoria	279	5	0	168
0005 05 - Astoria	439	10	0	340
0006 06 - Astoria	249	5	0	159
0007 07 - Astoria	409	2	0	339
0008 08 - Astoria	254	4	0	181
0020 20 - Cannon Beach	500	5	0	352
0021 21 - Chadwell	253	4	0	227
0022 22 - North Clatsop	331	10	0	240
0023 23 - South Clatsop	521	6	0	419
0024 24 - Elsie	92	1	0	73
0025 25 - Gearhart	595	10	0	411
0026 26 - Hamlet	122	1	0	104
0028 28 - Jewell	141	5	0	150
0029 29 - John Day	181	7	0	115
0030 30 - Knappa	474	6	0	374
0031 31 - Lewis and Clark	415	3	0	343
0035 35 - Necanicum	129	4	0	103
0036 36 - Olney	167	1	0	169
0037 37 - Seaside	437	7	0	297
0038 38 - Seaside	404	8	0	312
0039 39 - Seaside	393	5	0	266
0040 40 - Seaside	434	7	0	256
0043 43 - Stanley Acres	76	0	0	54
0044 44 - Svensen	247	9	0	225
0045 45 - Arch Cape	84	2	0	90
0046 46 - Walluski	196	7	0	140
0047 47 - Warrenton	1135	25	0	696
0048 48 - Warrenton	393	10	0	258
0050 50 - Westport	173	5	0	101
0052 52 - Hillcrest	208	4	0	132

=====

Judge of the Court of Appeals, Position 2

(VOTE FOR) 1

01 = Bronson D James

02 = WRITE-IN

VOTES PERCENT

10,214 98.27

180 1.73

03 = OVER VOTES

04 = UNDER VOTES

VOTES PERCENT

0

8,600

	01	02	03	04
0001 01 - Astoria	239	5	0	237
0002 02 - Astoria	352	6	0	341
0003 03 - Astoria	461	12	0	338
0004 04 - Astoria	257	5	0	190
0005 05 - Astoria	413	8	0	368
0006 06 - Astoria	230	2	0	181
0007 07 - Astoria	379	3	0	368
0008 08 - Astoria	233	3	0	203
0020 20 - Cannon Beach	461	5	0	391
0021 21 - Chadwell	237	3	0	244
0022 22 - North Clatsop	313	8	0	260
0023 23 - South Clatsop	489	6	0	451
0024 24 - Elsie	87	0	0	79
0025 25 - Gearhart	556	11	0	449
0026 26 - Hamlet	116	1	0	110
0028 28 - Jewell	130	6	0	160
0029 29 - John Day	169	6	0	128
0030 30 - Knappa	453	6	0	395
0031 31 - Lewis and Clark	396	5	0	360
0035 35 - Necanicum	125	4	0	107
0036 36 - Olney	161	1	0	175
0037 37 - Seaside	411	5	0	325
0038 38 - Seaside	371	8	0	345
0039 39 - Seaside	365	6	0	293
0040 40 - Seaside	408	7	0	282
0043 43 - Stanley Acres	71	0	0	59
0044 44 - Svensen	235	7	0	239
0045 45 - Arch Cape	75	1	0	100
0046 46 - Walluski	193	7	0	143
0047 47 - Warrenton	1088	16	0	752
0048 48 - Warrenton	381	9	0	271
0050 50 - Westport	168	4	0	107
0052 52 - Hillcrest	191	4	0	149

=====

Judge of the Court of Appeals, Position 4

(VOTE FOR) 1

01 = Robyn Ridler Aoyagi

02 = WRITE-IN

VOTES PERCENT

10,530 98.37

175 1.63

03 = OVER VOTES

04 = UNDER VOTES

VOTES PERCENT

0

8,289

	01	02	03	04
0001 01 - Astoria	254	5	0	222
0002 02 - Astoria	364	5	0	330
0003 03 - Astoria	476	12	0	323
0004 04 - Astoria	268	6	0	178
0005 05 - Astoria	428	7	0	354
0006 06 - Astoria	241	3	0	169
0007 07 - Astoria	389	2	0	359
0008 08 - Astoria	247	4	0	188
0020 20 - Cannon Beach	485	4	0	368
0021 21 - Chadwell	247	2	0	235
0022 22 - North Clatsop	316	9	0	256
0023 23 - South Clatsop	503	6	0	437
0024 24 - Elsie	91	0	0	75
0025 25 - Gearhart	573	9	0	434
0026 26 - Hamlet	119	1	0	107
0028 28 - Jewell	134	5	0	157
0029 29 - John Day	174	6	0	123
0030 30 - Knappa	461	6	0	387
0031 31 - Lewis and Clark	407	4	0	350
0035 35 - Necanicum	125	4	0	107
0036 36 - Olney	163	1	0	173
0037 37 - Seaside	426	4	0	311
0038 38 - Seaside	383	6	0	335
0039 39 - Seaside	383	5	0	276
0040 40 - Seaside	424	7	0	266
0043 43 - Stanley Acres	74	0	0	56
0044 44 - Svensen	240	5	0	236
0045 45 - Arch Cape	81	2	0	93
0046 46 - Walluski	193	6	0	144
0047 47 - Warrenton	1112	18	0	726
0048 48 - Warrenton	381	11	0	269
0050 50 - Westport	171	4	0	104
0052 52 - Hillcrest	197	6	0	141

=====



VOTES PERCENT

VOTES PERCENT

Judge of the Court of Appeals, Position 7

(VOTE FOR) 1

01 = Steven R Powers

02 = WRITE-IN

10,400 98.35

175 1.65

03 = OVER VOTES

04 = UNDER VOTES

0

8,419

	01	02	03	04
0001 01 - Astoria	251	5	0	225
0002 02 - Astoria	365	5	0	329
0003 03 - Astoria	467	13	0	331
0004 04 - Astoria	261	5	0	186
0005 05 - Astoria	424	5	0	360
0006 06 - Astoria	238	2	0	173
0007 07 - Astoria	387	2	0	361
0008 08 - Astoria	243	4	0	192
0020 20 - Cannon Beach	468	4	0	385
0021 21 - Chadwell	242	3	0	239
0022 22 - North Clatsop	313	9	0	259
0023 23 - South Clatsop	495	5	0	446
0024 24 - Elsie	89	0	0	77
0025 25 - Gearhart	568	10	0	438
0026 26 - Hamlet	119	1	0	107
0028 28 - Jewell	132	6	0	158
0029 29 - John Day	171	6	0	126
0030 30 - Knappa	461	6	0	387
0031 31 - Lewis and Clark	395	6	0	360
0035 35 - Necanicum	127	4	0	105
0036 36 - Olney	162	2	0	173
0037 37 - Seaside	418	6	0	317
0038 38 - Seaside	374	6	0	344
0039 39 - Seaside	370	5	0	289
0040 40 - Seaside	418	8	0	271
0043 43 - Stanley Acres	73	1	0	56
0044 44 - Svensen	239	5	0	237
0045 45 - Arch Cape	80	0	0	96
0046 46 - Walluski	191	8	0	144
0047 47 - Warrenton	1104	16	0	736
0048 48 - Warrenton	388	9	0	264
0050 50 - Westport	173	2	0	104
0052 52 - Hillcrest	194	6	0	144

=====

NUMBERED KEY CANVASS

November 6, 2018  
General Election  
Clatsop County

RUN DATE:11/26/18 03:58 PM

REPORT-EL52 PAGE 0010

Judge of the Oregon Tax Court

(VOTE FOR) 1

01 = Robert Manicke

02 = WRITE-IN

VOTES PERCENT

10,427 98.39

171 1.61

03 = OVER VOTES

04 = UNDER VOTES

VOTES PERCENT

0

8,396

	01	02	03	04
0001 01 - Astoria	246	5	0	230
0002 02 - Astoria	369	4	0	326
0003 03 - Astoria	465	13	0	333
0004 04 - Astoria	264	4	0	184
0005 05 - Astoria	424	7	0	358
0006 06 - Astoria	237	1	0	175
0007 07 - Astoria	386	3	0	361
0008 08 - Astoria	243	3	0	193
0020 20 - Cannon Beach	468	4	0	385
0021 21 - Chadwell	246	2	0	236
0022 22 - North Clatsop	315	8	0	258
0023 23 - South Clatsop	505	5	0	436
0024 24 - Elsie	92	0	0	74
0025 25 - Gearhart	571	8	0	437
0026 26 - Hamlet	120	1	0	106
0028 28 - Jewell	132	6	0	158
0029 29 - John Day	172	6	0	125
0030 30 - Knappa	460	6	0	388
0031 31 - Lewis and Clark	399	3	0	359
0035 35 - Necanicum	126	5	0	105
0036 36 - Olney	162	2	0	173
0037 37 - Seaside	420	7	0	314
0038 38 - Seaside	375	9	0	340
0039 39 - Seaside	370	4	0	290
0040 40 - Seaside	419	7	0	271
0043 43 - Stanley Acres	72	0	0	58
0044 44 - Svensen	239	5	0	237
0045 45 - Arch Cape	77	2	0	97
0046 46 - Walluski	192	6	0	145
0047 47 - Warrenton	1104	17	0	735
0048 48 - Warrenton	388	11	0	262
0050 50 - Westport	174	3	0	102
0052 52 - Hillcrest	195	4	0	145

NUMBERED KEY CANVASS

November 6, 2018  
General Election  
Clatsop County

RUN DATE:11/26/18 03:58 PM

REPORT-EL52 PAGE 0011

VOTES PERCENT

VOTES PERCENT

Clatsop County, Commissioner, District 3

(VOTE FOR) 1

01 = Peter Roscoe

1,689 46.98

02 = Pamela Wev

1,897 52.77

03 = WRITE-IN

9 .25

04 = OVER VOTES

4

05 = UNDER VOTES

449

	01	02	03	04	05
0002 02 - Astoria	59	89	0	0	18
0003 03 - Astoria	221	233	3	1	62
0004 04 - Astoria	175	241	0	1	35
0005 05 - Astoria	211	367	0	1	72
0006 06 - Astoria	129	240	0	0	44
0007 07 - Astoria	115	228	0	0	40
0021 21 - Chadwell	252	170	0	0	62
0031 31 - Lewis and Clark	395	267	5	1	92
0036 36 - Olney	132	60	1	0	24
0046 46 - Walluski	0	2	0	0	0



NUMBERED KEY CANVASS

November 6, 2018  
General Election  
Clatsop County

RUN DATE:11/26/18 03:58 PM


REPORT-EL52 PAGE 0012

	VOTES	PERCENT		VOTES	PERCENT
City of Astoria, Mayor					
(VOTE FOR) 1					
01 = Bruce Jones	2,654	58.47	04 = WRITE-IN	20	.44
02 = Dulcye Taylor	1,554	34.24	05 = OVER VOTES	0	
03 = Michael A (Sasha) Miller	311	6.85	06 = UNDER VOTES	295	

	01	02	03	04	05	06
0001 01 - Astoria	298	133	27	0	0	23
0002 02 - Astoria	405	210	42	5	0	37
0003 03 - Astoria	458	229	59	4	0	61
0004 04 - Astoria	253	146	28	4	0	21
0005 05 - Astoria	420	272	50	0	0	47
0006 06 - Astoria	216	134	38	1	0	24
0007 07 - Astoria	360	303	37	3	0	47
0008 08 - Astoria	244	127	30	3	0	35

=====



NUMBERED KEY CANVASS

November 6, 2018  
General Election  
Clatsop County

RUN DATE:11/26/18 03:58 PM

REPORT-EL52 PAGE 0013

VOTES PERCENT

VOTES PERCENT

City of Astoria, Councilor, Ward 1

(VOTE FOR) 1

01 = Roger Rocka

02 = David Drafall

03 = WRITE-IN

542 55.53

428 43.85

6 .61

04 = OVER VOTES

05 = UNDER VOTES

0

204

01 02 03 04 05

0001 01 - Astoria

219 183 4 0 75

0002 02 - Astoria

323 245 2 0 129



NUMBERED KEY CANVASS


November 6, 2018  
General Election  
Clatsop County

RUN DATE:11/26/18 03:58 PM

REPORT-EL52 PAGE 0014

		VOTES	PERCENT		VOTES	PERCENT
City of Astoria, Councilor, Ward 3						
(VOTE FOR) 1						
01 = Ron Zilli		353	33.43			
02 = Joan Herman		700	66.29	04 = OVER VOTES	0	
03 = WRITE-IN		3	.28	05 = UNDER VOTES	146	
	01	02	03	04	05	
0005 05 - Astoria	226	463	1	0	99	
0006 06 - Astoria	127	237	2	0	47	

=====



NUMBERED KEY CANVASS

November 6, 2018

General Election

Clatsop County

RUN DATE:11/26/18 03:58 PM

REPORT-EL52

PAGE 0015

VOTES PERCENT

VOTES PERCENT

City of Cannon Beach, Mayor

(VOTE FOR) 1

01 = Sam Steidel

02 = WRITE-IN

646 95.28

32 4.72

03 = OVER VOTES

04 = UNDER VOTES

0

179

-----  
01 02 03 04  
-----

0020 20 - Cannon Beach

646 32 0 179  
=====



NUMBERED KEY CANVASS

November 6, 2018

General Election

Clatsop County

RUN DATE:11/26/18 03:58 PM

REPORT-EL52

PAGE 0016

	VOTES	PERCENT		VOTES	PERCENT	
City of Cannon Beach, Councilor, At Large						
(VOTE FOR) 2						
01 = Robin Risley	505	37.11	04 = WRITE-IN	24	1.76	
02 = Mike Benefield	429	31.52	05 = OVER VOTES	2		
03 = Greg Swedenborg	403	29.61	06 = UNDER VOTES	351		
	01	02	03	04	05	06
0020 20 - Cannon Beach	505	429	403	24	2	351





NUMBERED KEY CANVASS

RUN DATE:11/26/18 03:58 PM

November 6, 2018  
General Election  
Clatsop County

REPORT-EL52 PAGE 0017

		VOTES	PERCENT			VOTES	PERCENT
City of Gearhart, Councilor, Position 1							
(VOTE FOR) 1							
01 = Jack Zimmerman		259	29.43				
02 = Kerry Smith		610	69.32	04 = OVER VOTES		1	
03 = WRITE-IN		11	1.25	05 = UNDER VOTES		135	
		-----					
	01	02	03	04	05		
		-----					
0025 25 - Gearhart	259	610	11	1	135		

=====



NUMBERED KEY CANVASS

November 6, 2018

General Election

Clatsop County

RUN DATE:11/26/18 03:58 PM

REPORT-EL52

PAGE 0018

VOTES PERCENT

VOTES PERCENT

City of Gearhart, Councilor, Position 3

(VOTE FOR) 1

01 = Paulina Cockrum

02 = WRITE-IN

669 97.10

20 2.90

03 = OVER VOTES

04 = UNDER VOTES

0

327

-----  
01 02 03 04  
-----

0025 25 - Gearhart

669 20 0 327



NUMBERED KEY CANVASS

November 6, 2018

General Election

Clatsop County

RUN DATE:11/26/18 03:58 PM

REPORT-EL52

PAGE 0019

City of Seaside, Mayor

(VOTE FOR) 1

01 = John N Chapman

02 = Jay A Barber

03 = WRITE-IN

VOTES PERCENT

982 38.06

1,568 60.78

30 1.16

04 = OVER VOTES


05 = UNDER VOTES

VOTES PERCENT

0

246

	01	02	03	04	05
0037 37 - Seaside	246	441	4	0	50
0038 38 - Seaside	260	375	5	0	84
0039 39 - Seaside	242	353	14	0	55
0040 40 - Seaside	234	399	7	0	57



NUMBERED KEY CANVASS

November 6, 2018  
General Election  
Clatsop County

RUN DATE:11/26/18 03:58 PM

REPORT-EL52 PAGE 0020

City of Seaside, Councilor, Ward 1  
(VOTE FOR) 1  
01 = Steve Wright  
02 = WRITE-IN

VOTES PERCENT

VOTES PERCENT

454 98.70 03 = OVER VOTES  
6 1.30 04 = UNDER VOTES

0  
281

01	02	03	04
454	6	0	281

0037 37 - Seaside



NUMBERED KEY CANVASS

November 6, 2018

General Election

Clatsop County

RUN DATE:11/26/18 03:58 PM

REPORT-EL52

PAGE 0021

VOTES PERCENT

VOTES PERCENT

City of Seaside, Councilor, Ward 2

(VOTE FOR) 1

01 = Tita Montero

02 = WRITE-IN

389 96.05

16 3.95

03 = OVER VOTES

04 = UNDER VOTES


0

319

01 02 03 04

0038 38 - Seaside

389 16 0 319



NUMBERED KEY CANVASS

November 6, 2018  
General Election  
Clatsop County

RUN DATE:11/26/18 03:58 PM

REPORT-EL52 PAGE 0022

	VOTES	PERCENT		VOTES	PERCENT
City of Seaside, Councilor, At Large, Wards 3 and 4					
(VOTE FOR) 1					
01 = Dana Phillips	861	97.95	03 = OVER VOTES	0	
02 = WRITE-IN	18	2.05	04 = UNDER VOTES	482	
	-----				
	01	02	03	04	
	-----				
0039 39 - Seaside	404	10	0	250	
0040 40 - Seaside	457	8	0	232	

=====



NUMBERED KEY CANVASS

RUN DATE:11/26/18 03:58 PM

November 6, 2018  
General Election  
Clatsop County

REPORT-EL52 PAGE 0023

	VOTES	PERCENT		VOTES	PERCENT
City of Warrenton, Commissioner, Position 4					
(VOTE FOR) 1					
01 = Richard (Rick) W Newton	1,641	93.34	03 = OVER VOTES	0	
02 = WRITE-IN	117	6.66	04 = UNDER VOTES	759	
	-----				
	01	02	03	04	
	-----				
0047 47 - Warrenton	1195	98	0	563	
0048 48 - Warrenton	446	19	0	196	

=====



NUMBERED KEY CANVASS

November 6, 2018  
General Election  
Clatsop County

RUN DATE:11/26/18 03:58 PM

REPORT-EL52 PAGE 0024

City of Warrenton, Mayor (Commissioner, Position 5)  
(VOTE FOR) 1

	VOTES	PERCENT
01 = John W Washington	580	25.14
02 = Henry A Balensifer III	1,708	74.04
03 = WRITE-IN	19	.82

04 = OVER VOTES  
05 = UNDER VOTES

VOTES PERCENT

1  
209

	01	02	03	04	05
0047 47 - Warrenton	441	1264	13	0	138
0048 48 - Warrenton	139	444	6	1	71





VOTES PERCENT

VOTES PERCENT

Clatsop Soil and Water Conservation District

Director, Zone 1

(VOTE FOR) 1

01 = No Candidate Filed

02 = WRITE-IN

0

790 100.00

03 = OVER VOTES

04 = UNDER VOTES

0

18,204

	01	02	03	04
0001 01 - Astoria	0	32	0	449
0002 02 - Astoria	0	18	0	681
0003 03 - Astoria	0	36	0	775
0004 04 - Astoria	0	24	0	428
0005 05 - Astoria	0	35	0	754
0006 06 - Astoria	0	26	0	387
0007 07 - Astoria	0	22	0	728
0008 08 - Astoria	0	16	0	423
0020 20 - Cannon Beach	0	31	0	826
0021 21 - Chadwell	0	17	0	467
0022 22 - North Clatsop	0	37	0	544
0023 23 - South Clatsop	0	29	0	917
0024 24 - Elsie	0	8	0	158
0025 25 - Gearhart	0	28	0	988
0026 26 - Hamlet	0	11	0	216
0028 28 - Jewell	0	18	0	278
0029 29 - John Day	0	10	0	293
0030 30 - Knappa	0	29	0	825
0031 31 - Lewis and Clark	0	34	0	727
0035 35 - Necanicum	0	8	0	228
0036 36 - Olney	0	10	0	327
0037 37 - Seaside	0	28	0	713
0038 38 - Seaside	0	30	0	694
0039 39 - Seaside	0	23	0	641
0040 40 - Seaside	0	24	0	673
0043 43 - Stanley Acres	0	7	0	123
0044 44 - Svensen	0	30	0	451
0045 45 - Arch Cape	0	9	0	167
0046 46 - Walluski	0	15	0	328
0047 47 - Warrenton	0	87	0	1769
0048 48 - Warrenton	0	27	0	634
0050 50 - Westport	0	15	0	264
0052 52 - Hillcrest	0	16	0	328



VOTES PERCENT

VOTES PERCENT

Clatsop Soil and Water Conservation District

Director, Zone 2

(VOTE FOR) 1

01 = No Candidate Filed


02 = WRITE-IN

0  
648 100.00

03 = OVER VOTES  
04 = UNDER VOTES

0  
18,346

	01	02	03	04
0001 01 - Astoria	0	26	0	455
0002 02 - Astoria	0	16	0	683
0003 03 - Astoria	0	30	0	781
0004 04 - Astoria	0	18	0	434
0005 05 - Astoria	0	33	0	756
0006 06 - Astoria	0	24	0	389
0007 07 - Astoria	0	16	0	734
0008 08 - Astoria	0	11	0	428
0020 20 - Cannon Beach	0	21	0	836
0021 21 - Chadwell	0	14	0	470
0022 22 - North Clatsop	0	29	0	552
0023 23 - South Clatsop	0	25	0	921
0024 24 - Elsie	0	8	0	158
0025 25 - Gearhart	0	21	0	995
0026 26 - Hamlet	0	12	0	215
0028 28 - Jewell	0	12	0	284
0029 29 - John Day	0	10	0	293
0030 30 - Knappa	0	20	0	834
0031 31 - Lewis and Clark	0	34	0	727
0035 35 - Necanicum	0	2	0	234
0036 36 - Olney	0	7	0	330
0037 37 - Seaside	0	19	0	722
0038 38 - Seaside	0	26	0	698
0039 39 - Seaside	0	24	0	640
0040 40 - Seaside	0	23	0	674
0043 43 - Stanley Acres	0	4	0	126
0044 44 - Svensen	0	25	0	456
0045 45 - Arch Cape	0	8	0	168
0046 46 - Walluski	0	12	0	331
0047 47 - Warrenton	0	67	0	1789
0048 48 - Warrenton	0	26	0	635
0050 50 - Westport	0	12	0	267
0052 52 - Hillcrest	0	13	0	331



VOTES PERCENT

VOTES PERCENT

Clatsop Soil and Water Conservation District

Director, Zone 4

(VOTE FOR) 1

01 = No Candidate Filed

02 = WRITE-IN

0

544 100.00


03 = OVER VOTES

04 = UNDER VOTES

0

18,450

	01	02	03	04
0001 01 - Astoria	0	25	0	456
0002 02 - Astoria	0	14	0	685
0003 03 - Astoria	0	22	0	789
0004 04 - Astoria	0	16	0	436
0005 05 - Astoria	0	25	0	764
0006 06 - Astoria	0	20	0	393
0007 07 - Astoria	0	12	0	738
0008 08 - Astoria	0	11	0	428
0020 20 - Cannon Beach	0	24	0	833
0021 21 - Chadwell	0	11	0	473
0022 22 - North Clatsop	0	27	0	554
0023 23 - South Clatsop	0	14	0	932
0024 24 - Elsie	0	7	0	159
0025 25 - Gearhart	0	17	0	999
0026 26 - Hamlet	0	9	0	218
0028 28 - Jewell	0	9	0	287
0029 29 - John Day	0	9	0	294
0030 30 - Knappa	0	19	0	835
0031 31 - Lewis and Clark	0	28	0	733
0035 35 - Necanicum	0	2	0	234
0036 36 - Olney	0	6	0	331
0037 37 - Seaside	0	17	0	724
0038 38 - Seaside	0	19	0	705
0039 39 - Seaside	0	19	0	645
0040 40 - Seaside	0	18	0	679
0043 43 - Stanley Acres	0	4	0	126
0044 44 - Svensen	0	21	0	460
0045 45 - Arch Cape	0	7	0	169
0046 46 - Walluski	0	8	0	335
0047 47 - Warrenton	0	63	0	1793
0048 48 - Warrenton	0	21	0	640
0050 50 - Westport	0	12	0	267
0052 52 - Hillcrest	0	8	0	336



VOTES PERCENT

VOTES PERCENT

Clatsop Soil and Water Conservation District  
Director, At Large, Position 2

(VOTE FOR) 1

01 = Chris Farrar

02 = WRITE-IN

10,049 98.40  
163 1.60

03 = OVER VOTES  
04 = UNDER VOTES

0  
8,782

	01	02	03	04
0001 01 - Astoria	237	4	0	240
0002 02 - Astoria	351	7	0	341
0003 03 - Astoria	467	4	0	340
0004 04 - Astoria	247	4	0	201
0005 05 - Astoria	417	8	0	364
0006 06 - Astoria	235	7	0	171
0007 07 - Astoria	368	1	0	381
0008 08 - Astoria	247	6	0	186
0020 20 - Cannon Beach	449	7	0	401
0021 21 - Chadwell	252	1	0	231
0022 22 - North Clatsop	310	9	0	262
0023 23 - South Clatsop	482	8	0	456
0024 24 - Elsie	90	0	0	76
0025 25 - Gearhart	546	7	0	463
0026 26 - Hamlet	113	1	0	113
0028 28 - Jewell	131	3	0	162
0029 29 - John Day	160	5	0	138
0030 30 - Knappa	456	5	0	393
0031 31 - Lewis and Clark	389	8	0	364
0035 35 - Necanicum	121	0	0	115
0036 36 - Olney	165	4	0	168
0037 37 - Seaside	392	4	0	345
0038 38 - Seaside	365	7	0	352
0039 39 - Seaside	358	3	0	303
0040 40 - Seaside	407	3	0	287
0043 43 - Stanley Acres	62	1	0	67
0044 44 - Svensen	236	6	0	239
0045 45 - Arch Cape	78	3	0	95
0046 46 - Walluski	184	4	0	155
0047 47 - Warrenton	1020	19	0	817
0048 48 - Warrenton	370	7	0	284
0050 50 - Westport	172	3	0	104
0052 52 - Hillcrest	172	4	0	168



NUMBERED KEY CANVASS

November 6, 2018

General Election

Clatsop County

RUN DATE:11/26/18 03:58 PM

REPORT-EL52

PAGE 0029

VOTES PERCENT

VOTES PERCENT

Tillamook People's Utility District

Director, Subdivision Zone 5

(VOTE FOR) 1

01 = Barbara A Trout

02 = Walt Porter

03 = WRITE-IN

25 51.02

24 48.98

0

04 = OVER VOTES

05 = UNDER VOTES


0

12

-----  
01 02 03 04 05  
-----

0026 26 - Hamlet

25 24 0 0 12



NUMBERED KEY CANVASS

RUN DATE:11/26/18 03:58 PM

November 6, 2018  
General Election  
Clatsop County

REPORT-EL52 PAGE 0030

State Measure 102

(VOTE FOR) 1

01 = Yes

02 = No

VOTES PERCENT

VOTES PERCENT

9,656 53.77

8,301 46.23

03 = OVER VOTES

04 = UNDER VOTES

0

1,037

	01	02	03	04
0001 01 - Astoria	255	197	0	29
0002 02 - Astoria	408	251	0	40
0003 03 - Astoria	451	305	0	55
0004 04 - Astoria	234	179	0	39
0005 05 - Astoria	467	286	0	36
0006 06 - Astoria	276	119	0	18
0007 07 - Astoria	454	241	0	55
0008 08 - Astoria	252	168	0	19
0020 20 - Cannon Beach	534	275	0	48
0021 21 - Chadwell	187	264	0	33
0022 22 - North Clatsop	263	293	0	25
0023 23 - South Clatsop	432	476	0	38
0024 24 - Elsie	85	76	0	5
0025 25 - Gearhart	518	431	0	67
0026 26 - Hamlet	86	130	0	11
0028 28 - Jewell	123	160	0	13
0029 29 - John Day	133	149	0	21
0030 30 - Knappa	399	415	0	40
0031 31 - Lewis and Clark	293	421	0	47
0035 35 - Necanicum	112	106	0	18
0036 36 - Olney	149	171	0	17
0037 37 - Seaside	411	308	0	22
0038 38 - Seaside	441	248	0	35
0039 39 - Seaside	356	265	0	43
0040 40 - Seaside	365	310	0	22
0043 43 - Stanley Acres	62	60	0	8
0044 44 - Svensen	197	257	0	27
0045 45 - Arch Cape	103	58	0	15
0046 46 - Walluski	131	195	0	17
0047 47 - Warrenton	863	876	0	117
0048 48 - Warrenton	342	279	0	40
0050 50 - Westport	121	150	0	8
0052 52 - Hillcrest	153	182	0	9

=====

NUMBERED KEY CANVASS

November 6, 2018  
General Election  
Clatsop County

RUN DATE:11/26/18 03:58 PM

REPORT-EL52 PAGE 0031

State Measure 103

(VOTE FOR) 1

01 = Yes

02 = No

VOTES PERCENT

VOTES PERCENT

9,061 48.91

9,463 51.09

03 = OVER VOTES

04 = UNDER VOTES

21

449

	01	02	03	04
0001 01 - Astoria	201	259	0	21
0002 02 - Astoria	261	406	1	31
0003 03 - Astoria	340	454	2	15
0004 04 - Astoria	193	245	2	12
0005 05 - Astoria	254	510	0	25
0006 06 - Astoria	143	259	1	10
0007 07 - Astoria	282	445	1	22
0008 08 - Astoria	207	228	0	4
0020 20 - Cannon Beach	312	507	2	36
0021 21 - Chadwell	267	208	1	8
0022 22 - North Clatsop	298	272	0	11
0023 23 - South Clatsop	482	452	1	11
0024 24 - Elsie	85	77	0	4
0025 25 - Gearhart	410	579	1	26
0026 26 - Hamlet	112	109	0	6
0028 28 - Jewell	156	134	0	6
0029 29 - John Day	168	125	0	10
0030 30 - Knappa	413	423	1	17
0031 31 - Lewis and Clark	407	337	0	17
0035 35 - Necanicum	123	106	0	7
0036 36 - Olney	181	147	1	8
0037 37 - Seaside	377	348	0	16
0038 38 - Seaside	370	342	1	11
0039 39 - Seaside	302	344	1	17
0040 40 - Seaside	350	334	0	13
0043 43 - Stanley Acres	63	63	2	2
0044 44 - Svensen	267	200	0	14
0045 45 - Arch Cape	68	101	0	7
0046 46 - Walluski	172	164	0	7
0047 47 - Warrenton	1064	753	3	36
0048 48 - Warrenton	395	255	0	11
0050 50 - Westport	160	114	0	5
0052 52 - Hillcrest	178	163	0	3

=====

NUMBERED KEY CANVASS

November 6, 2018  
General Election  
Clatsop County

RUN DATE:11/26/18 03:58 PM

REPORT-EL52 PAGE 0032

State Measure 104

(VOTE FOR) 1

01 = Yes

02 = No

VOTES PERCENT

6,119 34.33  
11,706 65.67

03 = OVER VOTES  
04 = UNDER VOTES

VOTES PERCENT

11  
1,158

	01	02	03	04
0001 01 - Astoria	140	299	0	42
0002 02 - Astoria	175	474	0	50
0003 03 - Astoria	231	544	1	35
0004 04 - Astoria	114	301	0	37
0005 05 - Astoria	167	566	1	55
0006 06 - Astoria	96	292	0	25
0007 07 - Astoria	199	500	0	51
0008 08 - Astoria	136	279	1	23
0020 20 - Cannon Beach	227	576	0	54
0021 21 - Chadwell	197	259	0	28
0022 22 - North Clatsop	173	369	0	39
0023 23 - South Clatsop	339	563	0	44
0024 24 - Elsie	47	112	1	6
0025 25 - Gearhart	286	665	0	65
0026 26 - Hamlet	69	145	0	13
0028 28 - Jewell	127	156	0	13
0029 29 - John Day	105	178	0	20
0030 30 - Knappa	282	528	0	44
0031 31 - Lewis and Clark	285	424	2	50
0035 35 - Necanicum	82	140	0	14
0036 36 - Olney	141	170	0	26
0037 37 - Seaside	251	455	1	34
0038 38 - Seaside	230	448	0	46
0039 39 - Seaside	200	413	0	51
0040 40 - Seaside	207	450	0	40
0043 43 - Stanley Acres	36	84	0	10
0044 44 - Svensen	204	244	1	32
0045 45 - Arch Cape	50	110	0	16
0046 46 - Walluski	136	188	0	19
0047 47 - Warrenton	711	1025	1	119
0048 48 - Warrenton	249	375	1	36
0050 50 - Westport	105	166	0	8
0052 52 - Hillcrest	122	208	1	13



NUMBERED KEY CANVASS

November 6, 2018  
General Election  
Clatsop County

RUN DATE:11/26/18 03:58 PM

REPORT-EL52 PAGE 0033

State Measure 105

(VOTE FOR) 1

01 = Yes

02 = No

VOTES PERCENT

VOTES PERCENT

6,963 38.02  
11,351 61.98

03 = OVER VOTES  
04 = UNDER VOTES

5  
675

	01	02	03	04
0001 01 - Astoria	134	323	0	24
0002 02 - Astoria	156	511	0	32
0003 03 - Astoria	247	541	1	22
0004 04 - Astoria	121	315	0	16
0005 05 - Astoria	150	606	1	32
0006 06 - Astoria	100	304	0	9
0007 07 - Astoria	179	540	0	31
0008 08 - Astoria	128	297	0	14
0020 20 - Cannon Beach	191	628	0	38
0021 21 - Chadwell	248	218	0	18
0022 22 - North Clatsop	248	311	0	22
0023 23 - South Clatsop	405	508	0	33
0024 24 - Elsie	69	94	0	3
0025 25 - Gearhart	316	664	1	35
0026 26 - Hamlet	94	126	0	7
0028 28 - Jewell	154	130	0	12
0029 29 - John Day	134	159	0	10
0030 30 - Knappa	354	466	0	34
0031 31 - Lewis and Clark	349	391	0	21
0035 35 - Necanicum	101	124	0	11
0036 36 - Olney	164	158	0	15
0037 37 - Seaside	272	446	0	23
0038 38 - Seaside	248	457	0	19
0039 39 - Seaside	201	438	0	25
0040 40 - Seaside	268	410	0	19
0043 43 - Stanley Acres	52	73	0	5
0044 44 - Svensen	241	219	0	21
0045 45 - Arch Cape	42	123	0	11
0046 46 - Walluski	146	186	0	11
0047 47 - Warrenton	851	933	2	70
0048 48 - Warrenton	295	347	0	19
0050 50 - Westport	158	115	0	6
0052 52 - Hillcrest	147	190	0	7

=====

NUMBERED KEY CANVASS

RUN DATE:11/26/18 03:58 PM

November 6, 2018  
General Election  
Clatsop County

REPORT-EL52 PAGE 0034

State Measure 106

(VOTE FOR) 1

01 = Yes

02 = No

VOTES PERCENT

VOTES PERCENT

6,488 35.25 03 = OVER VOTES  
11,920 64.75 04 = UNDER VOTES

2  
584

	01	02	03	04
0001 01 - Astoria	117	346	0	18
0002 02 - Astoria	134	540	0	25
0003 03 - Astoria	238	554	0	19
0004 04 - Astoria	127	309	0	16
0005 05 - Astoria	154	606	0	29
0006 06 - Astoria	90	310	0	13
0007 07 - Astoria	174	554	0	22
0008 08 - Astoria	125	306	0	8
0020 20 - Cannon Beach	210	605	0	42
0021 21 - Chadwell	218	256	0	10
0022 22 - North Clatsop	249	311	0	21
0023 23 - South Clatsop	349	568	0	29
0024 24 - Elsie	56	108	0	2
0025 25 - Gearhart	302	690	1	23
0026 26 - Hamlet	90	133	0	4
0028 28 - Jewell	133	155	0	8
0029 29 - John Day	116	179	0	8
0030 30 - Knappa	330	493	1	30
0031 31 - Lewis and Clark	311	429	0	21
0035 35 - Necanicum	94	135	0	7
0036 36 - Olney	142	183	0	12
0037 37 - Seaside	276	439	0	26
0038 38 - Seaside	215	490	0	19
0039 39 - Seaside	204	438	0	22
0040 40 - Seaside	265	413	0	19
0043 43 - Stanley Acres	42	81	0	7
0044 44 - Svensen	210	248	0	23
0045 45 - Arch Cape	33	131	0	12
0046 46 - Walluski	126	211	0	6
0047 47 - Warrenton	821	984	0	51
0048 48 - Warrenton	270	373	0	18
0050 50 - Westport	148	126	0	5
0052 52 - Hillcrest	119	216	0	9

=====

NUMBERED KEY CANVASS

RUN DATE:11/26/18 03:58 PM

November 6, 2018  
General Election  
Clatsop County

REPORT-EL52 PAGE 0035

4-193 Clatsop County

Marijuana Tax

(VOTE FOR) 1

01 = Yes

02 = No

VOTES PERCENT

VOTES PERCENT

13,076 70.88 03 = OVER VOTES  
5,373 29.12 04 = UNDER VOTES

0  
545

	01	02	03	04
0001 01 - Astoria	349	121	0	11
0002 02 - Astoria	483	192	0	24
0003 03 - Astoria	583	207	0	21
0004 04 - Astoria	294	138	0	20
0005 05 - Astoria	560	203	0	26
0006 06 - Astoria	284	116	0	13
0007 07 - Astoria	527	195	0	28
0008 08 - Astoria	276	154	0	9
0020 20 - Cannon Beach	590	224	0	43
0021 21 - Chadwell	353	119	0	12
0022 22 - North Clatsop	388	177	0	16
0023 23 - South Clatsop	674	249	0	23
0024 24 - Elsie	103	61	0	2
0025 25 - Gearhart	727	264	0	25
0026 26 - Hamlet	131	92	0	4
0028 28 - Jewell	191	99	0	6
0029 29 - John Day	221	72	0	10
0030 30 - Knappa	570	268	0	16
0031 31 - Lewis and Clark	542	201	0	18
0035 35 - Necanicum	151	75	0	10
0036 36 - Olney	226	100	0	11
0037 37 - Seaside	547	179	0	15
0038 38 - Seaside	415	283	0	26
0039 39 - Seaside	390	251	0	23
0040 40 - Seaside	505	168	0	24
0043 43 - Stanley Acres	89	39	0	2
0044 44 - Svensen	317	150	0	14
0045 45 - Arch Cape	118	50	0	8
0046 46 - Walluski	269	68	0	6
0047 47 - Warrenton	1356	449	0	51
0048 48 - Warrenton	442	200	0	19
0050 50 - Westport	180	93	0	6
0052 52 - Hillcrest	225	116	0	3



NUMBERED KEY CANVASS

RUN DATE:11/26/18 03:58 PM

November 6, 2018  
General Election  
Clatsop County

REPORT-EL52 PAGE 0036

4-195 Clatsop County  
GOB Jail Facility  
(VOTE FOR) 1

01 = Yes  
02 = No


VOTES PERCENT

VOTES PERCENT

10,179 55.35 03 = OVER VOTES  
8,210 44.65 04 = UNDER VOTES

4  
601

	01	02	03	04
0001 01 - Astoria	272	194	1	14
0002 02 - Astoria	345	320	0	34
0003 03 - Astoria	450	336	0	25
0004 04 - Astoria	235	199	0	18
0005 05 - Astoria	434	332	0	23
0006 06 - Astoria	234	160	0	19
0007 07 - Astoria	414	307	0	29
0008 08 - Astoria	219	208	0	12
0020 20 - Cannon Beach	424	385	0	48
0021 21 - Chadwell	277	197	0	10
0022 22 - North Clatsop	320	244	0	17
0023 23 - South Clatsop	494	427	0	25
0024 24 - Elsie	82	84	0	0
0025 25 - Gearhart	587	397	0	32
0026 26 - Hamlet	93	129	0	5
0028 28 - Jewell	143	146	0	7
0029 29 - John Day	168	130	0	5
0030 30 - Knappa	473	359	0	22
0031 31 - Lewis and Clark	412	326	1	22
0035 35 - Necanicum	113	113	0	10
0036 36 - Olney	181	146	0	10
0037 37 - Seaside	396	323	0	22
0038 38 - Seaside	399	302	0	23
0039 39 - Seaside	353	293	0	18
0040 40 - Seaside	400	276	0	21
0043 43 - Stanley Acres	61	67	0	2
0044 44 - Svensen	239	227	0	15
0045 45 - Arch Cape	89	77	0	10
0046 46 - Walluski	175	156	0	12
0047 47 - Warrenton	991	797	1	67
0048 48 - Warrenton	375	268	1	17
0050 50 - Westport	137	139	0	3
0052 52 - Hillcrest	194	146	0	4



NUMBERED KEY CANVASS

RUN DATE:11/26/18 03:58 PM

November 6, 2018  
General Election  
Clatsop County

REPORT-EL52 PAGE 0037

VOTES PERCENT

VOTES PERCENT

4-199 City of Gearhart

Marijuana Tax

(VOTE FOR) 1

01 = Yes

02 = No

707 71.13

287 28.87

03 = OVER VOTES


04 = UNDER VOTES

1

21

01	02	03	04
707	287	1	21

0025 25 - Gearhart



NUMBERED KEY CANVASS

November 6, 2018  
General Election  
Clatsop County

RUN DATE:11/26/18 03:58 PM

REPORT-EL52 PAGE 0038

4-197 Astoria School District 1C  
GOB

VOTES PERCENT

VOTES PERCENT

(VOTE FOR) 1

01 = Yes

02 = No

4,339 62.89

2,560 37.11


03 = OVER VOTES

04 = UNDER VOTES

0

163

	01	02	03	04
0001 01 - Astoria	309	161	0	11
0002 02 - Astoria	442	238	0	19
0003 03 - Astoria	542	245	0	24
0004 04 - Astoria	275	163	0	14
0005 05 - Astoria	557	217	0	15
0006 06 - Astoria	297	106	0	10
0007 07 - Astoria	514	218	0	18
0008 08 - Astoria	279	152	0	8
0021 21 - Chadwell	253	220	0	11
0029 29 - John Day	183	116	0	4
0031 31 - Lewis and Clark	372	378	0	11
0036 36 - Olney	146	181	0	10
0046 46 - Walluski	170	165	0	8



NUMBERED KEY CANVASS

November 6, 2018

General Election

Clatsop County

RUN DATE:11/26/18 03:58 PM

REPORT-EL52

PAGE 0039

4-198 Warrenton-Hammond School District 30

VOTES PERCENT

VOTES PERCENT

GOB

(VOTE FOR) 1

01 = Yes

1,810 59.72

03 = OVER VOTES

0

02 = No

1,221 40.28

04 = UNDER VOTES

67

-----  
01 02 03 04  
-----

0022 22 - North Clatsop

349 220 0 12


0047 47 - Warrenton

1057 757 0 42

0048 48 - Warrenton

404 244 0 13

=====



NUMBERED KEY CANVASS

RUN DATE:11/26/18 03:58 PM

November 6, 2018  
General Election  
Clatsop County

REPORT-EL52 PAGE 0040

VOTES PERCENT

VOTES PERCENT

4-196 Sunset Empire Park and Recreation District

GOB

(VOTE FOR) 1

01 = Yes

02 = No

1,476 34.55

2,796 65.45

03 = OVER VOTES

04 = UNDER VOTES

0

123

	01	02	03	04
0023 23 - South Clatsop	230	687	0	29
0026 26 - Hamlet	57	164	0	6
0031 31 - Lewis and Clark	0	0	0	0
0035 35 - Necanicum	50	177	0	9
0037 37 - Seaside	289	435	0	17
0038 38 - Seaside	294	412	0	18
0039 39 - Seaside	236	410	0	18
0040 40 - Seaside	279	396	0	22
0043 43 - Stanley Acres	29	97	0	4
0045 45 - Arch Cape	12	18	0	0





NUMBERED KEY CANVASS

November 6, 2018

General Election

Clatsop County

RUN DATE:11/26/18 03:58 PM

REPORT-EL52

PAGE 0041

VOTES PERCENT

VOTES PERCENT

4-200 Cannon Beach Rural Fire Protection District

LOL

(VOTE FOR) 1

01 = Yes

02 = No

595 60.41

390 39.59

03 = OVER VOTES

04 = UNDER VOTES

0

48

01	02	03	04
----	----	----	----

0020 20 - Cannon Beach

497	320	0	40
-----	-----	---	----

0045 45 - Arch Cape

98	70	0	8
----	----	---	---

☐E

