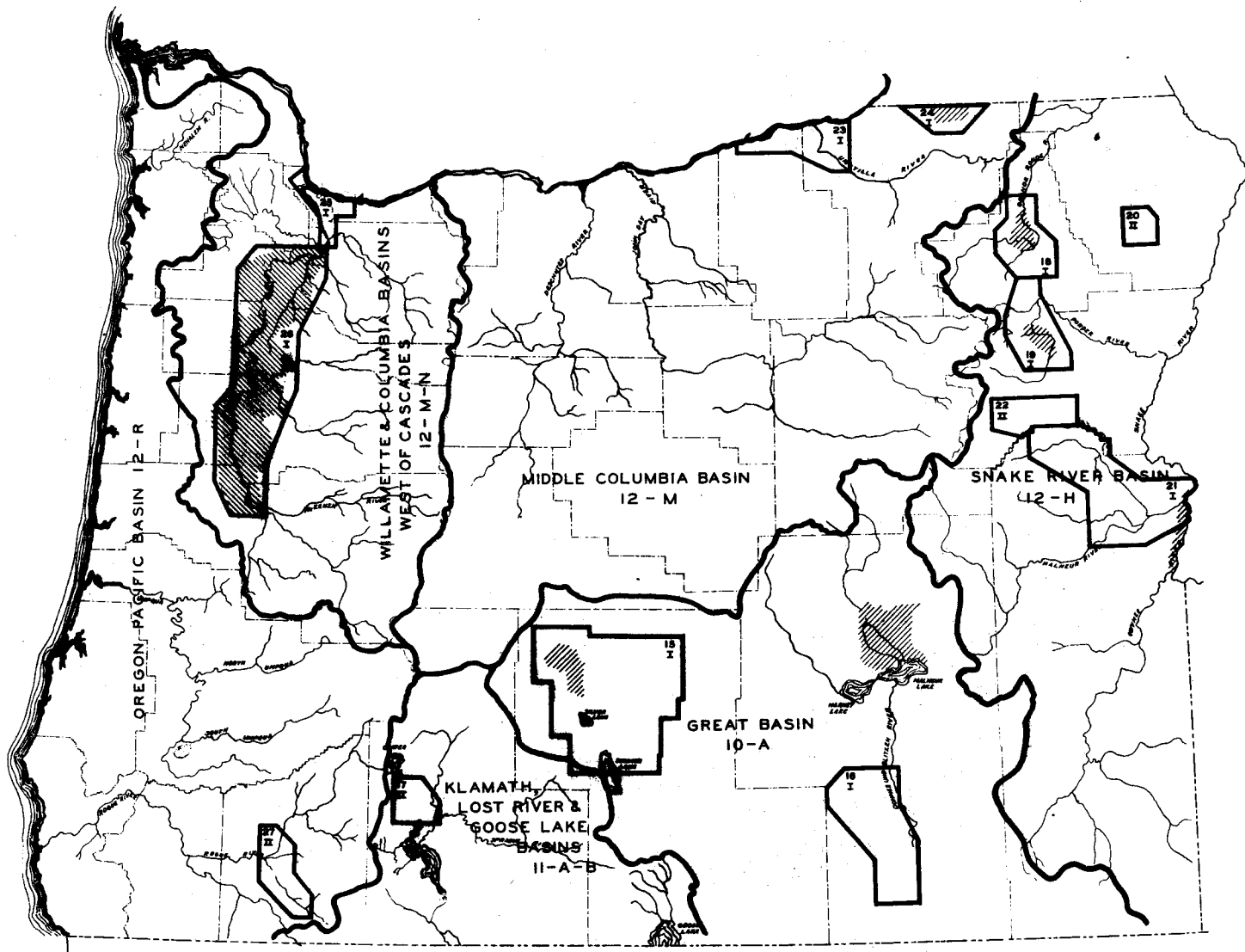





PACIFIC OCEAN



0 10 20 30 40
SCALE OF MILES

BASIN NUMBERS
& LETTERS ARE
AS DESIGNATIONS

LEGEND

-  UPPER NUMBER INDICATES DESCRIPTION OF PROJECT IN TEXT. LOWER NUMERAL INDICATES PRIORITY.
-  AREAS IN WHICH OCCASIONAL MEASUREMENTS OF GROUND-WATER LEVELS ARE BEING MADE BY THE U.S. GEOLOGICAL SURVEY IN COOPERATION WITH THE OREGON WATER RESOURCES DEPARTMENT.
-  AREA IN WHICH MODERATELY INTENSIVE MEASUREMENTS OF GROUND-WATER LEVELS ARE BEING MADE BY THE U.S. ENGINEER DEPARTMENT IN THE YEAR ENDING ABOUT SEPT. 30, 1936.

SOURCES OF DATA

- U.S. GEOLOGICAL SURVEY—GROUND-WATER DIVISION
- STATE ENGINEER
- OREGON AGRICULTURAL EXPERIMENT STATION

OREGON
GROUND-WATER PROBLEM
AREAS
STATE PLANNING BOARD

ORMOND E. BEAN - CHAIRMAN
W. F. A. FROST O. F. G. N. 25
SEPTEMBER 1936

V. B. STANBERRY - CONSULTANT

B 130