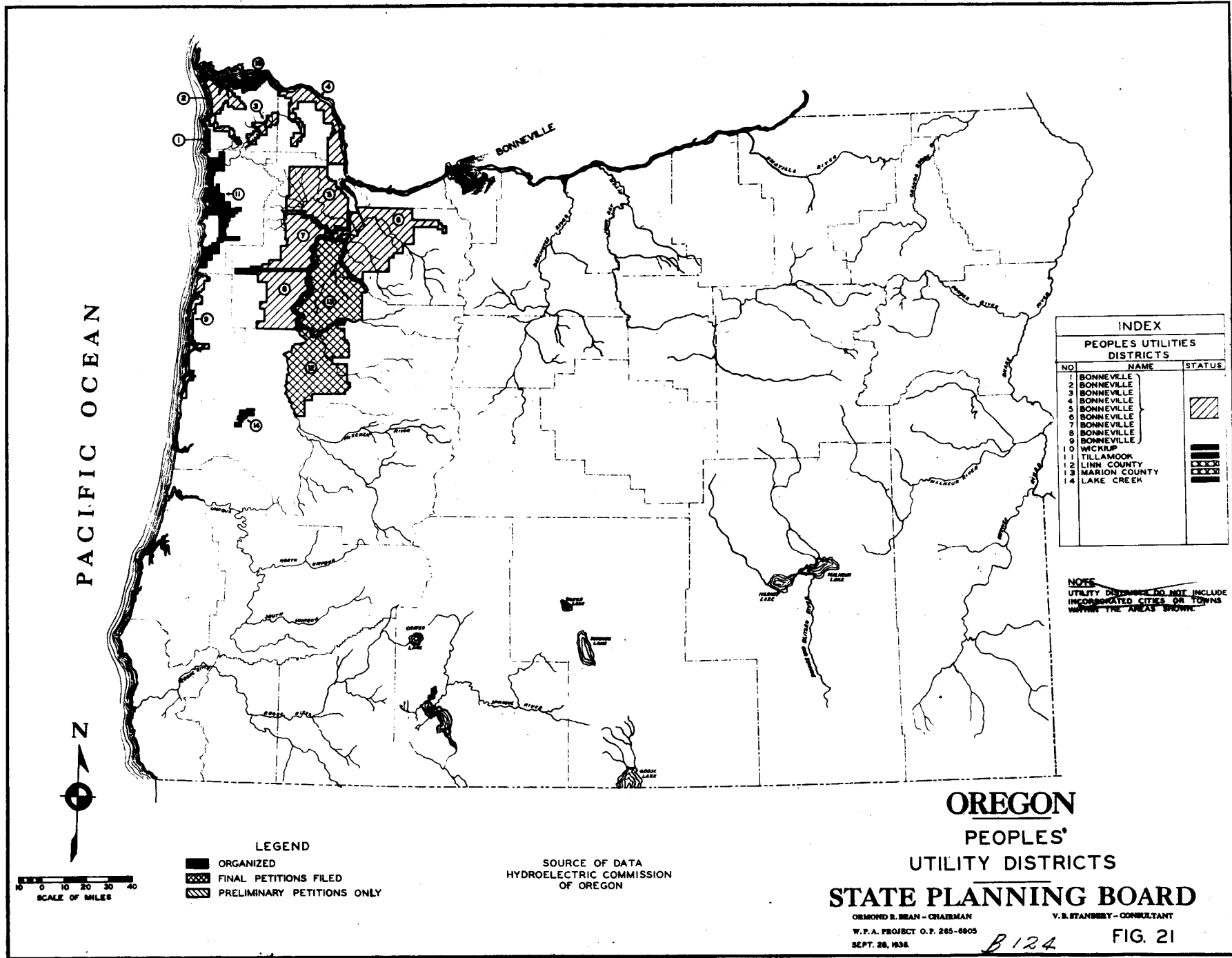






B124
B124






PACIFIC OCEAN



INDEX		
PEOPLES UTILITIES DISTRICTS		
NO.	NAME	STATUS
1	BONNEVILLE	
2	BONNEVILLE	
3	BONNEVILLE	
4	BONNEVILLE	
5	BONNEVILLE	
6	BONNEVILLE	
7	BONNEVILLE	
8	BONNEVILLE	
9	BONNEVILLE	
10	WICKIUP	  
11	TILLAMOOK	
12	LINN COUNTY	
13	MARION COUNTY	
14	LAKE CREEK	

NOTE
UTILITY DISTRICTS DO NOT INCLUDE INCORPORATED CITIES OR TOWNS WITHIN THE AREA SHOWN.

LEGEND
 ORGANIZED
 FINAL PETITIONS FILED
 PRELIMINARY PETITIONS ONLY

SOURCE OF DATA
HYDROELECTRIC COMMISSION OF OREGON

SCALE OF MILES
0 10 20 40

OREGON
PEOPLES' UTILITY DISTRICTS
STATE PLANNING BOARD

ORMOND B. BRAN - CHAIRMAN
V. B. STANBURY - CONSULTANT
W. P. A. PROJECT O. P. 285-6905
SEPT. 28, 1938

B124

FIG. 21

1812