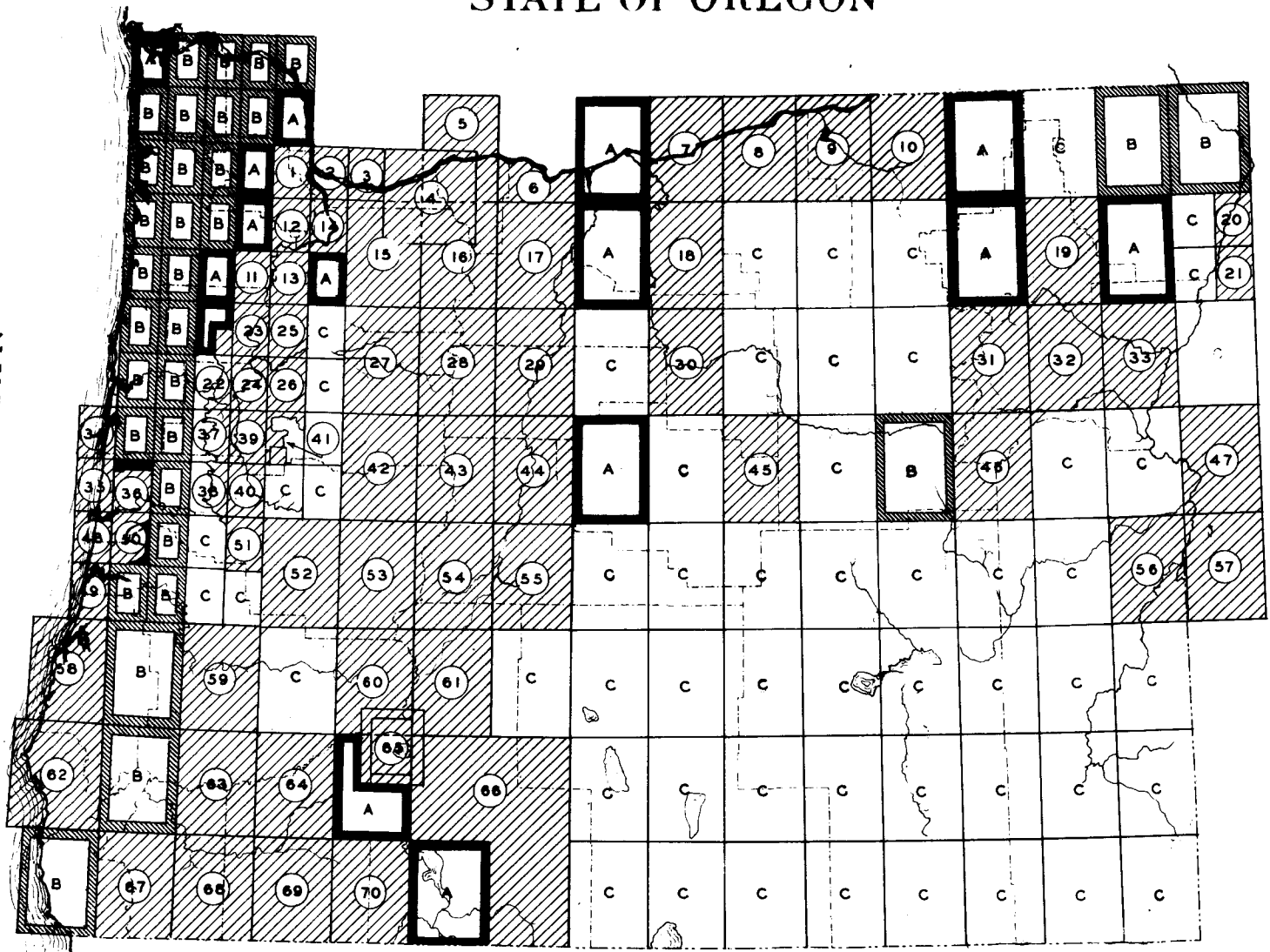






STATE OF OREGON

PACIFIC OCEAN



LEGEND

-  QUADRANGLES SURVEYED. ADVANCE SHEETS ISSUED OR MAPS PUBLISHED.
-  QUADRANGLES RECOMMENDED FOR FIRST PRIORITY.
-  QUADRANGLES RECOMMENDED FOR SECOND PRIORITY.
-  QUADRANGLES RECOMMENDED FOR THIRD PRIORITY.

SOURCES OF DATA

- U.S. GEOLOGICAL SURVEY INDEX OF TOPOGRAPHIC SURVEYS.
- U.S. GEOLOGICAL SURVEY.
- ADVISORY COMMITTEE ON MAPS AND BASIC DATA.

TOPOGRAPHIC MAPPING STATUS AND PROGRAM STATE PLANNING BOARD

ORMOND R. BHAN - CHAIRMAN
W. P. A. PROJECT O. F. 65-94-675
APRIL 23 1936

V. B. STANBERRY - CONSULTANT

D 103

D103
D103

1211