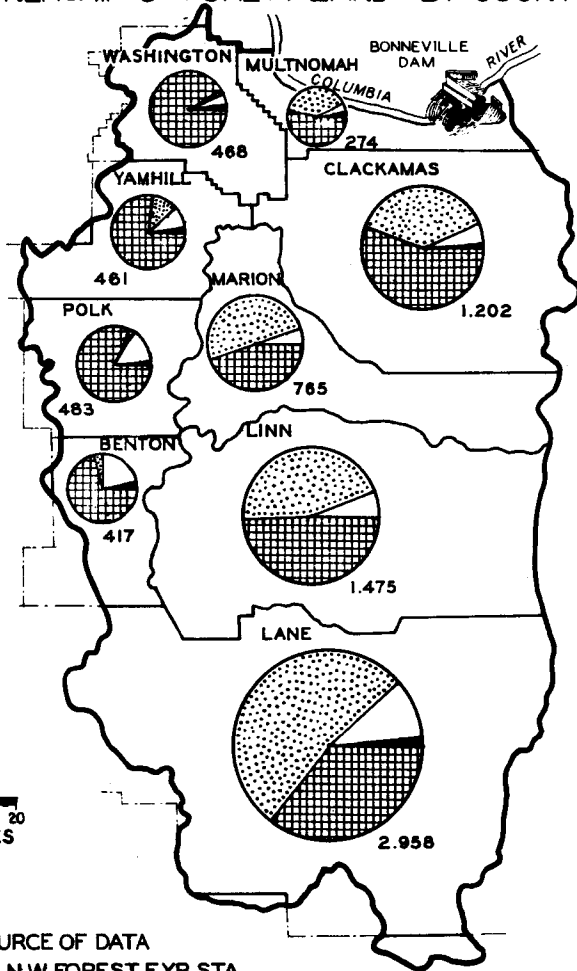


FIG. 24 A-OWNERSHIP OF FOREST LANDS BY COUNTIES

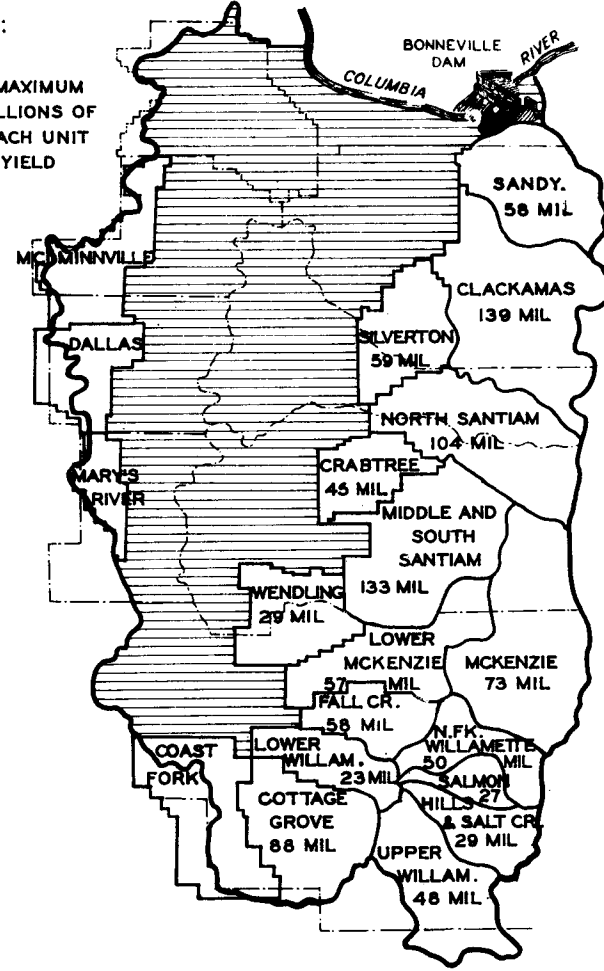
FIG. 24B-PROPOSED SUSTAINED YIELD OPERATING UNITS



NOTE :

FIG. 24-B

FIGURES INDICATE MAXIMUM ANNUAL CUT IN MILLIONS OF BOARD FEET FOR EACH UNIT UNDER SUSTAINED YIELD PLAN .



LEGEND

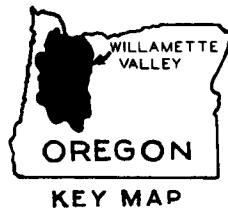
FIG. 24-A

FOREST LAND OWNERSHIP

- FEDERAL AND NATIONAL FOREST .
- REVESTED LAND GRANTS .
- PRIVATE .
- COUNTY, STATE AND MUNICIPAL .

FIGURES INDICATE THOUSANDS OF ACRES .

SOURCE OF DATA  
A-PACIFIC N.W.FOREST EXP. STA.  
B-U.S. FOREST SERVICE



WILLAMETTE VALLEY PROJECT  
OWNERSHIP AND PROPOSED OPERATION  
OF FOREST LANDS

OREGON STATE PLANNING BOARD

W. P. A. PROJECT O. P. 265-6905

OCTOBER 1936

H 229

FIG. 24

14 22 309

2711