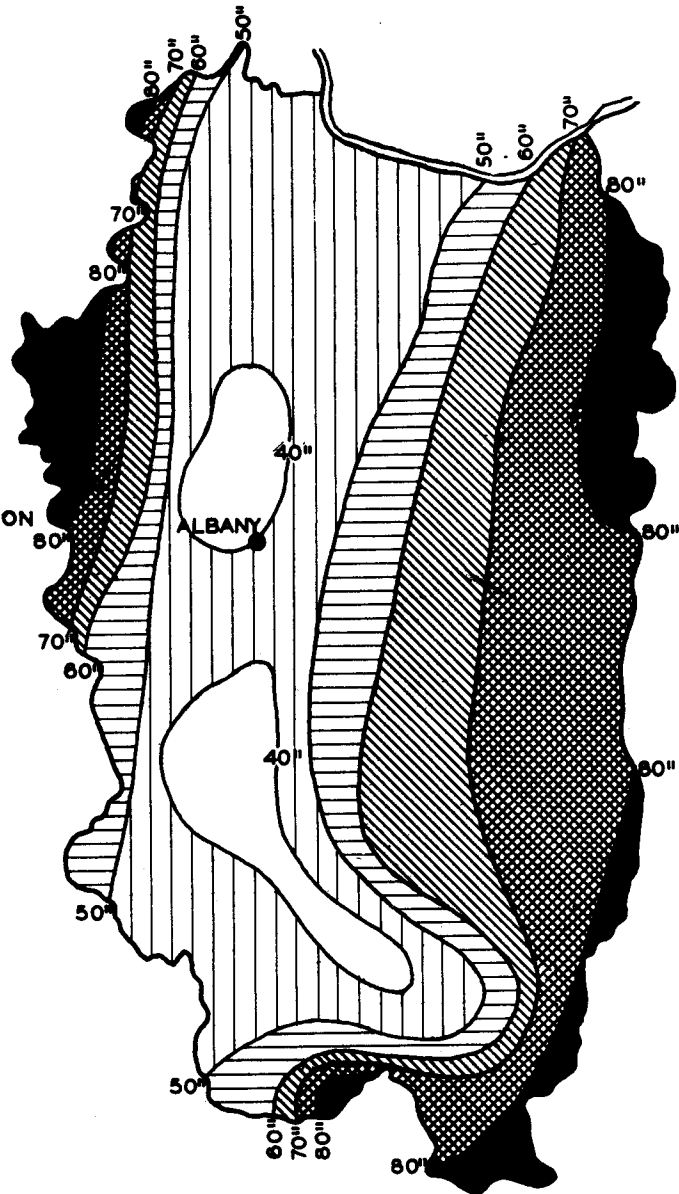
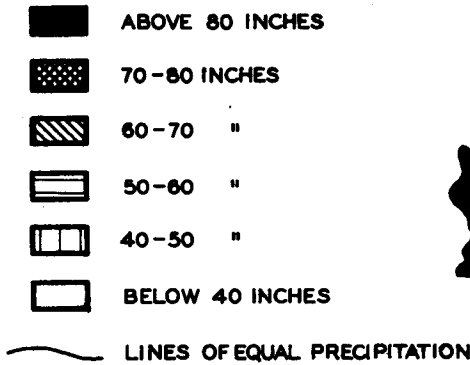
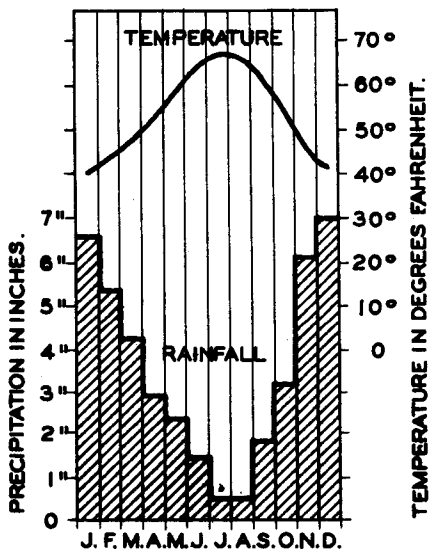


LEGEND PRECIPITATION SCALE



RAINFALL ZONES
FIG. 7-A

CLIMOGRAPH FOR ALBANY OREG.



NORMAL MONTHLY
PRECIPITATION AND
TEMPERATURE.
FIG. 7-B

SOURCES OF DATA
U.S. WEATHER BUREAU
U.S. ENGINEERS OFFICE PORTLAND OREG.

WILLAMETTE VALLEY PROJECT CLIMATE

OREGON STATE PLANNING BOARD
W.P.A. WORK. PROJECT 499-(3)-A.
OCTOBER 1936 H 212 FIG. 7

H-212