


Official Abstract of Votes

Primary Election 1976



Compiled and published by
CLAY MYERS
Secretary of State
Elections Division
August 1, 1976


CERTIFICATE

STATE OF OREGON

Office of the Secretary of State

I, CLAY MYERS, Secretary of State of the State of Oregon, and Custodian of the Seal of said State, do hereby certify:

That I have canvassed the votes cast at the Primary Election held in the State of Oregon on the 25th day of May, 1976, as provided by law, and that the attached exhibits constitute a true and authentic statement of the results of such election as shown in the abstract of votes cast in each county and submitted to the Secretary of State by the county clerks.



IN TESTIMONY WHEREOF, I have hereunto set my hand and affixed hereto the Seal of the State of Oregon.

Done at the Capitol at Salem, Oregon, this 24th day of June, A.D. 1976.

A handwritten signature in cursive script that reads "Clay Myers".

Secretary of State

Table of Contents

	Page
Certificate of Abstract	i
Statistical Summary	iii
Voter Registration by County	iv
Voter Registration by Congressional District	v
Voter Registration by Senatorial and State Representative Districts	vi
Voter Registration Comparison	vii
Voter Participation	viii
Comparative Registration and Voter Participation	ix
President	1-2
United States Representative	3-4
Secretary of State	6-7
State Treasurer	8-9
Attorney General	10-11
State Senator Demographics	12-13
State Senator	14-17
State Representative Demographics	18-19
State Representative	20-30
Judge of the Supreme Court	31
Judge of the Court of Appeals	32-34
Judge of the Circuit Court	35
Judge of the District Court	36
District Attorneys	37
State Measures	38-39

STATISTICAL SUMMARY

Population of Oregon—July 1, 1975	2,299,000
Population of voting age in Oregon*	1,609,000
From the above figure we must necessarily subtract a number of individuals who are 18 years and upwards who, due to legal impediments, would be denied the right to vote in Oregon, i.e., aliens, institutionalized, paroled felons and mobiles. The Elections Division estimates this number to be	40,225
Estimated eligible voters in Oregon	1,568,775
Total registered in Oregon for 1976 Primary Election	1,310,248
Percentage of eligibles registered to vote	83.5
Number voting on May 25, 1976	798,986
Percent of registered voters voting	61.0

*The 1975 population estimate furnished by the Oregon Center for Population Research and Census

Voter Registration by County for Primary Election, May 25, 1976

County	Democrats	Republicans	Others	Total
Baker	5,542	3,230	495	9,267
Benton	18,070	15,073	4,439	37,582
Clackamas	63,574	43,053	7,638	114,265
Clatsop	10,362	6,187	1,346	17,895
Columbia	11,883	4,606	923	17,412
Coos	21,574	9,119	1,972	32,665
Crook	3,558	1,971	356	5,885
Curry	4,472	3,001	714	8,187
Deschutes	13,015	8,642	1,546	23,203
Douglas	24,249	15,638	2,410	42,297
Gilliam	757	631	68	1,456
Grant	2,109	1,685	252	4,046
Harney	2,282	1,500	235	4,017
Hood River	4,522	2,831	742	8,095
Jackson	31,716	23,926	5,594	61,236
Jefferson	2,441	2,066	235	4,742
Josephine	13,444	10,984	1,928	26,356
Klamath	16,354	10,328	2,399	29,081
Lake	2,257	1,521	203	3,981
Lane	81,867	44,954	10,844	137,665
Lincoln	10,143	6,208	1,366	17,717
Linn	22,921	14,308	2,862	40,091
Malheur	6,031	5,916	833	12,780
Marion	46,895	38,407	5,991	91,293
Morrow	1,517	1,050	224	2,791
Multnomah	205,380	105,228	23,379	333,987
Polk	10,174	8,936	1,422	20,532
Sherman	719	547	85	1,351
Tillamook	6,484	3,878	496	10,858
Umatilla	12,857	9,632	1,541	24,030
Union	6,776	4,526	739	12,041
Wallowa	2,256	1,614	117	3,987
Wasco	6,969	4,417	882	12,268
Washington	54,357	47,911	9,636	111,904
Wheeler	657	441	57	1,155
Yamhill	12,437	9,814	1,879	24,130
TOTAL	740,621	473,779	95,848	1,310,248

Voter Registration by Congressional District

County	Democrats	Republicans	Others	Total
1st Congressional District				
*Benton	17,319	14,654	4,323	36,296
*Clackamas	17,092	16,756	2,548	36,396
Clatsop	10,362	6,187	1,346	17,895
Lincoln	11,883	4,606	923	17,412
*Multnomah	10,143	6,208	1,366	17,717
Polk	31,721	24,089	4,941	60,751
Tillamook	10,174	8,936	1,422	20,532
Washington	6,484	3,878	496	10,858
Yamhill	54,357	47,911	9,636	111,904
TOTAL	12,437	9,814	1,879	24,130
	181,972	143,039	28,880	353,891
2nd Congressional District				
Baker				
*Clackamas	5,542	3,230	495	9,267
Crook	25,864	14,968	3,086	43,918
Deschutes	3,558	1,971	356	5,885
Gilliam	13,015	8,642	1,546	23,203
Grant	757	631	68	1,456
Harney	2,109	1,685	252	4,046
Hood River	2,282	1,500	235	4,017
Jefferson	4,522	2,831	742	8,095
Klamath	2,441	2,066	235	4,742
Lake	16,354	10,328	2,399	29,081
*Linn	2,257	1,521	203	3,981
Malheur	12,010	8,001	1,603	21,614
Marion	6,031	5,916	833	12,780
Morrow	46,895	38,407	5,991	91,293
Sherman	1,517	1,050	224	2,791
Umatilla	719	547	85	1,351
Union	12,857	9,632	1,541	24,030
Wallowa	6,776	4,526	739	12,041
Wasco	2,256	1,614	117	3,987
Wheeler	6,969	4,417	882	12,268
TOTAL	657	441	57	1,155
	175,388	123,924	21,689	321,001
3rd Congressional District				
*Clackamas	20,618	11,329	2,004	33,951
*Multnomah	173,659	81,139	18,438	273,236
TOTAL	194,277	92,468	20,442	307,187
4th Congressional District				
*Benton	751	419	116	1,286
Coos	21,574	9,119	1,972	32,665
Curry	4,472	3,001	714	8,187
Douglas	24,249	15,638	2,410	42,297
Jackson	31,716	23,926	5,594	61,236
Josephine	13,444	10,984	1,928	26,356
Lane	81,867	44,954	10,844	137,665
*Linn	10,911	6,307	1,259	18,477
TOTAL	188,984	114,348	24,837	328,169
	740,621	473,779	95,848	1,310,248

*Registration split between congressional districts.

Voter Registration by Senatorial and Representative Districts

Senatorial Districts

Each Senatorial District is comprised of two Representative Districts as follows:

District Number	Representative Districts	District Number	Representative Districts
1	1 and 2	16	30 and 31
2	3 and 38	17	32 and 33
3	4 and 5	18	34 and 35
4	6 and 7	19	36 and 37
5	8 and 9	20	39 and 40
6	10 and 11	21	41 and 42
7	12 and 13	22	43 and 44
8	14 and 15	23	45 and 46
9	16 and 17	24	47 and 48
10	18 and 19	25	49 and 50
11	20 and 21	26	51 and 52
12	22 and 23	27	53 and 54
13	24 and 25	28	55 and 56
14	26 and 27	29	57 and 58
15	28 and 29	30	59 and 60

Representative Districts

Representative District	Democrats	Republicans	Others	Total	Representative District	Democrats	Republicans	Others	Total
1	13,955	7,033	1,449	22,437	32	11,001	8,392	1,411	20,804
2	12,326	7,310	1,608	21,244	33	10,418	8,834	1,301	20,553
3	11,854	7,242	1,342	20,438	34	10,519	7,708	1,620	19,847
4	11,927	8,996	1,799	22,722	35	11,282	9,480	3,101	23,863
5	10,779	10,912	2,169	23,860	36	11,296	8,817	1,773	21,886
6	13,308	12,130	2,433	27,871	37	10,993	6,373	1,279	18,645
7	12,638	11,057	2,204	25,899	38	13,685	8,024	1,715	23,424
8	12,896	8,221	1,924	22,541	39	12,717	7,137	1,535	21,388
9	12,031	10,628	1,955	24,614	40	14,398	8,378	2,031	24,807
10	13,276	8,787	1,652	23,715	41	13,813	8,367	2,274	24,454
11	13,070	4,606	1,192	18,868	42	13,114	5,480	1,485	20,079
12	14,634	5,801	1,718	22,153	43	12,973	7,712	1,769	22,454
13	12,599	5,283	1,724	19,606	44	12,555	6,689	1,563	20,807
14	13,468	3,801	1,058	18,327	45	10,928	8,476	1,053	20,457
15	13,316	3,886	1,095	18,297	46	12,725	6,855	1,347	20,927
16	12,933	4,663	1,200	18,796	47	13,234	5,438	1,179	19,851
17	12,308	6,577	1,114	19,999	48	12,812	6,682	1,507	21,001
18	12,742	8,456	1,265	22,463	49	13,114	10,864	1,844	25,822
19	12,470	7,805	1,446	21,721	50	11,367	7,821	1,938	21,126
20	11,095	5,047	1,139	17,281	51	11,007	9,930	1,887	22,824
21	12,522	5,105	1,227	18,854	52	12,724	8,560	2,285	23,569
22	12,511	7,782	1,523	21,816	53	11,341	6,939	1,616	19,896
23	14,009	8,780	2,147	24,936	54	14,646	9,646	1,813	26,105
24	11,647	10,246	1,592	23,485	55	12,025	7,645	1,479	21,149
25	13,827	8,166	1,424	23,417	56	12,006	7,763	1,803	21,572
26	14,828	8,683	1,598	25,109	57	10,435	7,319	1,224	18,978
27	13,016	9,793	1,643	24,452	58	11,454	8,453	1,173	21,080
28	12,340	9,398	1,353	23,091	59	12,328	7,692	1,202	21,222
29	10,448	8,750	1,479	20,677	60	10,108	8,572	1,229	19,909
30	11,171	8,130	1,355	20,656					
31	10,160	10,659	1,585	22,404					
					TOTAL	740,621	473,779	95,848	1,310,248

Voter Registration for Primary Election 1976 Compared with General Election 1974

County	DEMOCRATS		REPUBLICANS		OTHERS		TOTAL	
	General 1974	Primary 1976	General 1974	Primary 1976	General 1974	Primary 1976	General 1974	Primary 1976
Baker	4,897	5,542	2,860	3,230	267	495	8,024	9,267
Benton	15,339	18,070	14,012	15,073	2,897	4,439	32,248	37,582
Clackamas	58,153	63,574	41,037	43,053	3,842	7,638	103,032	114,265
Clatsop	9,355	10,362	5,955	6,187	741	1,346	16,051	17,895
Columbia	10,757	11,883	4,402	4,606	555	923	15,714	17,412
Coos	18,280	21,574	8,234	9,119	963	1,972	27,477	32,665
Crook	3,317	3,558	1,895	1,971	254	356	5,466	5,885
Curry	4,031	4,472	2,887	3,001	446	714	7,364	8,187
Deschutes	10,467	13,015	7,268	8,642	591	1,546	18,326	23,203
Douglas	19,448	24,249	13,542	15,638	1,187	2,410	34,177	42,297
Gilliam	693	757	589	631	35	68	1,317	1,456
Grant	1,915	2,109	1,668	1,685	123	252	3,706	4,046
Harney	1,995	2,282	1,345	1,500	153	235	3,493	4,017
Hood River	3,908	4,522	2,581	2,831	403	742	6,892	8,095
Jackson	25,962	31,716	21,384	23,926	3,277	5,594	50,623	61,236
Jefferson	2,287	2,441	1,693	2,066	123	235	4,103	4,742
Josephine	11,143	13,444	9,722	10,984	1,074	1,928	21,939	26,356
Klamath	13,778	16,354	9,089	10,328	1,552	2,399	24,419	29,081
Lake	1,740	2,257	1,375	1,521	94	203	3,209	3,981
Lane	72,774	81,867	42,627	44,954	6,193	10,844	121,594	137,665
Lincoln	8,988	10,143	5,800	6,208	865	1,366	15,653	17,717
Linn	19,689	22,921	13,179	14,308	1,355	2,862	34,223	40,091
Malheur	5,461	6,031	5,428	5,916	308	833	11,197	12,780
Marion	40,911	46,895	35,878	38,407	2,830	5,991	79,619	91,293
Morrow	1,332	1,517	999	1,050	116	224	2,447	2,791
Multnomah	188,988	205,380	101,959	105,228	12,671	23,379	303,618	333,987
Polk	8,666	10,174	8,267	8,936	755	1,422	17,688	20,532
Sherman	667	719	553	547	51	85	1,271	1,351
Fillamook	5,590	6,484	3,613	3,878	232	496	9,435	10,858
Jmatilla	11,879	12,857	9,188	9,632	1,074	1,541	22,141	24,030
Union	6,074	6,776	4,022	4,526	414	739	10,490	12,041
Wallowa	2,215	2,256	1,360	1,614	91	117	3,666	3,987
Vasco	5,787	6,969	3,826	4,417	395	882	10,008	12,268
Washington	44,122	54,357	41,737	47,911	4,060	9,636	89,919	111,904
Vheeler	582	657	435	441	33	57	1,050	1,155
amhill	11,224	12,437	9,278	9,814	972	1,879	21,474	24,130
Total	652,414	740,621	439,667	473,779	50,992	95,848	1,143,073	1,310,248

Voter Participation for Primary Election 1976

County	Number of Registered Democrats	Number of Democrats Voting	Percent of Democratic Participation	Number of Registered Republicans	Number of Republicans Voting	Percent of Republican Participation	Number of "Other" Registrations	Number of "Others" Voting	Percent of "Other" Participation	Total Registration	Total Number of Ballots Issued and Counted	Total Percent of Participation
Baker	5,542	3,749	67.6	3,230	2,281	70.6	495	175	35.4	9,267	6,205	67.0
Benton	18,070	10,224	56.6	15,073	9,007	59.8	4,439	1,202	27.1	37,582	20,433	54.4
Clackamas	63,574	40,366	63.5	43,053	29,159	67.7	7,638	2,927	38.3	114,265	72,452	63.4
Clatsop	10,362	5,713	55.1	6,187	3,781	61.1	1,346	348	25.9	17,895	9,842	55.0
Columbia	11,883	7,614	64.1	4,606	3,051	66.2	923	295	32.0	17,412	10,960	62.9
Coos	21,574	12,816	59.4	9,119	5,814	63.8	1,972	570	28.9	32,665	19,200	58.8
Crook	3,558	2,191	61.6	1,971	1,327	67.3	356	115	32.3	5,885	3,633	61.7
Curry	4,472	2,702	60.4	3,001	2,068	68.9	714	242	33.9	8,187	5,012	61.2
Deschutes	13,015	7,961	61.2	8,642	5,794	67.0	1,546	539	34.9	23,203	14,294	61.6
Douglas	24,249	14,269	58.8	15,638	10,167	65.0	2,410	604	25.1	42,297	25,040	59.2
Gilliam	757	487	64.3	631	415	65.8	68	18	26.5	1,456	920	63.2
Grant	2,109	1,322	62.7	1,685	1,117	66.3	252	76	30.2	4,046	2,515	62.2
Harney	2,282	1,577	69.1	1,500	1,080	72.0	235	94	40.0	4,017	2,751	68.5
Hood River	4,522	2,597	57.4	2,831	1,852	65.4	742	228	30.7	8,095	4,677	57.8
Jackson	31,716	18,270	57.6	23,926	15,567	65.1	5,594	1,769	31.6	61,236	35,606	58.2
Jefferson	2,441	1,537	63.0	2,066	1,345	65.1	235	50	21.3	4,742	2,932	61.8
Josephine	13,444	7,908	58.8	10,984	7,386	67.2	1,928	585	30.3	26,356	15,879	60.2
Klamath	16,354	10,030	61.3	10,328	6,723	65.1	2,399	850	35.4	29,081	17,603	60.5
Lake	2,257	1,622	71.9	1,521	1,083	71.2	203	62	30.5	3,981	2,767	69.5
Lane	81,867	48,986	59.8	44,954	28,715	63.9	10,844	3,023	27.9	137,665	80,724	58.6
Lincoln	10,143	6,066	59.8	6,208	3,944	63.5	1,366	463	33.9	17,717	10,473	59.1
Linn	22,921	12,496	54.5	14,308	8,448	59.0	2,862	1,769	61.8	40,091	22,713	56.6
Malheur	6,031	3,910	64.8	5,916	4,312	72.9	833	303	36.4	12,780	8,525	66.7
Marion	46,895	28,204	60.1	38,407	25,613	66.7	5,991	2,061	34.4	91,293	55,878	61.2
Morrow	1,517	976	64.3	1,050	771	73.4	224	72	32.1	2,791	1,819	65.2
Multnomah	205,380	128,692	62.7	105,228	70,676	67.2	23,379	10,214	43.7	333,987	209,582	62.8
Polk	10,174	6,464	63.5	8,936	6,241	69.8	1,422	449	31.6	20,532	13,154	64.1
Sherman	719	472	65.6	547	407	74.4	85	40	47.1	1,351	919	68.0
Tillamook	6,484	4,325	66.7	3,878	2,740	70.7	496	186	37.5	10,858	7,251	66.8
Umatilla	12,857	6,897	53.6	9,632	5,799	60.2	1,541	403	26.2	24,030	13,099	54.5
Union	6,776	4,220	62.3	4,526	2,937	64.9	739	199	26.9	12,041	7,356	61.1
Wallowa	2,256	1,458	64.6	1,614	1,150	71.3	117	26	22.2	3,987	2,634	66.1
Wasco	6,969	4,093	58.7	4,417	2,834	64.2	882	341	38.7	12,268	7,268	59.2
Washington	54,357	33,640	61.9	47,911	31,703	66.2	9,636	3,897	40.4	111,904	69,240	61.9
Wheeler	657	368	56.0	441	299	67.8	57	17	29.8	1,155	684	59.2
Yamhill	12,437	7,230	58.1	9,814	7,146	77.7	1,879	570	30.3	24,130	14,946	63.6
TOTAL	740,621	451,452	61.0	473,779	312,752	66.0	95,848	34,782	36.3	1,310,248	798,986	61.0

Comparative Registration

PRIMARY ELECTIONS

Year	Democratic		Republican		Others		Total
		Percent		Percent		Percent	
1954	378,781	48.2	394,921	50.3	11,583	1.5	785,285
1956	378,778	48.5	392,128	50.2	9,689	1.3	780,595
1958	430,137	51.9	387,453	46.7	11,680	1.4	829,270
1960	420,958	52.8	365,377	45.8	10,791	1.4	797,036
1962	457,224	53.5	383,253	44.9	13,625	1.6	854,102
1964	456,508	53.5	383,752	45.0	13,065	1.5	853,325
1966	507,603	54.9	399,297	43.2	17,441	1.9	924,341
1968	550,121	55.2	428,626	43.0	17,915	1.8	996,662
1970	557,189	54.7	437,188	43.0	23,640	2.3	1,018,017
1972	656,572	56.7	464,797	40.1	37,342	3.2	1,158,711
1974	711,583	57.0	481,599	38.6	55,549	4.4	1,248,596
1976	740,621	56.5	473,779	36.2	95,848	7.3	1,310,248

GENERAL ELECTIONS

Year	Democratic		Republican		Others		Total
		Percent		Percent		Percent	
1954	402,283	49.1	404,694	49.4	12,562	1.5	819,539
1956	451,179	51.4	413,659	47.1	13,114	1.5	877,952
1958	447,195	52.3	395,090	46.2	12,759	1.5	855,044
1960	480,588	53.4	405,195	45.0	14,833	1.6	900,616
1962	473,561	53.6	395,351	44.7	14,778	1.7	883,690
1964	511,973	54.9	402,336	43.2	18,152	1.9	932,461
1966	518,228	54.6	412,586	43.4	19,011	2.0	949,825
1968	530,074	54.5	420,943	43.3	20,834	2.2	971,851
1970	521,662	54.6	410,693	43.0	23,104	2.4	955,459
1972	673,710	56.3	473,907	39.6	50,059	4.1	1,197,676
1974	652,414	57.1	439,667	38.5	50,992	4.5	1,143,073

Comparative Voter Participation

PRIMARY ELECTIONS

Year	DEMOCRATIC			REPUBLICAN			OTHERS			TOTAL		
	Regis- tration	Voted	Per- cent	Regis- tration	Voted	Per- cent	Regis- tration	Voted	Per- cent	Regis- tration	Voted	Per- cent
1960	420,958	286,868	68.1	365,377	256,447	70.2	10,701	2,557	23.9	797,036	545,872	68.5
1962	457,224	236,808	51.8	383,253	220,273	57.5	13,625	2,859	21.9	854,102	459,940	53.9
1964	456,508	305,583	66.9	383,752	292,539	76.2	13,065	5,145	39.4	853,325	603,267	70.7
1966	507,603	267,808	52.8	399,297	244,148	61.1	17,441	4,821	27.6	924,341	516,777	55.9
1968	550,121	394,454	71.7	428,626	324,023	75.6	17,915	6,954	38.8	996,662	725,431	72.8
1970	557,189	300,022	53.8	437,188	260,914	59.7	23,640	7,625	32.3	1,018,017	568,551	55.8
1972	656,572	420,523	64.0	464,797	301,510	64.8	37,342	12,518	33.5	1,158,711	734,551	63.4
1974	711,583	330,163	46.4	481,599	251,147	52.1	55,549	11,862	21.4	1,248,596	593,172	47.5
1976	740,621	451,452	61.0	473,779	312,752	66.0	95,848	34,782	36.3	1,310,248	798,986	61.0

GENERAL ELECTIONS

Year	DEMOCRATIC			REPUBLICAN			OTHERS			TOTAL		
	Regis- tration	Voted	Per- cent	Regis- tration	Voted	Per- cent	Regis- tration	Voted	Per- cent	Regis- tration	Voted	Per- cent
1964	511,973	434,958	84.9	402,336	343,001	85.2	18,152	13,286	73.2	932,461	791,245	84.8
1966	518,228	363,864	70.2	412,586	317,545	77.0	19,011	12,387	65.2	949,825	693,796	73.0
1968	530,074	439,706	83.0	420,943	368,887	87.5	20,834	15,969	76.6	971,851	824,562	84.8
1970	521,662	360,962	69.2	410,693	297,234	72.4	23,104	13,682	59.2	955,459	681,381	71.3
1972	673,710	521,190	77.4	473,907	394,604	83.3	50,059	37,582	75.1	1,197,676	953,376	79.6
1974	652,414	443,039	67.9	439,607	322,157	73.3	50,992	27,361	53.7	1,143,073	792,557	69.3

FEDERAL OFFICES

PRESIDENT Democrat

County	Birch Bayh	Jimmy Carter	Frank Church*	Fred Harris	Hubert H. Humphrey	Henry M. Jackson	Edward M. Kennedy	Ellen McCormack	Morris Udall	George Wallace	Jerry Brown (Write-in)	Gerald Ford (Write-in)	Ronald Reagan (Write-in)	(Misc. Write-in)
Baker.....	4	1,096	1,591	9	157	38	104	36	63	57	444	2	8	...
Benton.....	14	2,213	2,689	53	356	85	175	56	416	65	3,593	2	9	46
Clackamas.....	69	9,486	14,891	110	2,063	435	898	328	896	567	8,580	28	78	19
Clatsop.....	13	1,330	2,066	36	336	119	262	59	132	67	1,056	22	36	15
Columbia.....	10	1,974	2,751	16	589	148	318	66	131	109	1,346	7	22	6
Coos.....	19	3,606	4,014	39	485	185	300	62	179	197	3,302	11	32	1
Crook.....	1	793	766	8	82	22	54	7	31	38	343	5	7	3
Curry.....	3	717	856	4	157	55	84	22	62	64	541	11	13	2
Deschutes....	18	2,700	2,325	18	313	63	164	56	125	102	1,856	21	47	...
Douglas.....	34	4,439	3,359	41	669	206	372	77	250	386	3,572	...	11	142
Gilliam.....	1	125	179	...	38	14	21	1	11	6	83	...	2	...
Grant.....	1	349	622	...	40	17	53	5	22	27	143	4	4	...
Harney.....	2	415	654	1	60	21	46	6	28	32	222	10	52	3
Hood River...	11	882	842	11	122	35	50	19	69	24	398	3	4	...
Jackson.....	29	4,584	4,197	43	726	216	318	124	415	254	6,353	36	160	17
Jefferson.....	1	515	518	4	56	12	34	7	40	24	183	2	6	4
Josephine....	15	2,399	1,468	24	406	116	206	69	155	301	2,259	11	77	13
Klamath.....	28	2,960	1,827	80	358	166	281	61	198	209	3,075	41	159	2
Lake.....	4	504	439	3	59	26	55	14	35	38	346	...	17	2
Lane.....	86	11,952	13,955	137	1,990	477	817	262	1,617	610	15,697	39	54	92
Lincoln.....	12	1,784	2,181	19	338	85	146	30	130	68	1,065	8	10	37
Linn.....	23	4,370	3,943	45	550	164	359	94	273	203	2,374	28	27	14
Malheur.....	3	967	1,805	7	120	44	143	46	56	115	368	3	63	1
Marion.....	60	8,863	7,702	61	1,030	287	597	423	772	301	6,881	37	64	48
Morrow.....	...	304	337	2	57	22	46	7	19	19	114	4	18	...
Multnomah...	148	27,408	45,766	391	7,787	1,358	3,186	1,109	3,871	1,104	29,316	242	203	232
Polk.....	13	2,194	1,850	13	245	61	143	22	151	74	1,453	20	19	2
Sherman.....	...	133	179	6	18	9	15	9	15	6	61	...	2	...
Tillamook....	9	1,303	1,418	5	275	53	136	31	90	49	872	1
Umatilla.....	28	2,277	2,319	30	408	147	295	86	146	119	562	23	52	14
Union.....	8	1,129	1,699	8	202	43	156	24	185	86	686	9	18	...
Wallowa.....	...	339	428	6	73	47	57	11	43	44	170	18	42	3
Wasco.....	4	1,229	1,448	12	243	80	117	53	72	54	603	5	14	4
Washington...	56	7,665	11,735	77	1,645	348	775	408	895	271	7,452	29	36	140
Wheeler.....	1	116	141	1	14	7	17	...	13	9	38
Yamhill.....	15	2,190	2,434	24	421	87	183	63	141	98	1,405	10	23	20
TOTAL	743	115,310	145,394*	1,344	22,488	5,298	10,983	3,753	11,747	5,797	106,812	691	1,389	883

PRESIDENT Republican

COUNTY	Gerald Ford*	Ronald Reagan	Jerry Brown (Write-in)	Jimmy Carter (Write-in)	Frank Church (Write-in)	(Misc. Write-in)
Baker	776	1,265	21	3	14	1
Benton	4,735	3,546	256	8	13	24
Clackamas	15,194	11,745	630	64	88	84
Clatsop	2,073	1,347	130	20	54	14
Columbia	1,488	1,348	66	11	27	19
Coos	2,555	2,754	195	10	23	5
Crook	575	640	41	14	7	7
Curry	764	1,095	32	7	8	6
Deschutes	2,343	3,004	234	53	26	17
Douglas	3,535	5,885	287	9
Gilliam	195	189	8	...	1	1
Grant	419	648	9	1	10	3
Harney	338	626	48	12	24	6
Hood River.....	920	813	22	4	4	5
Jackson	5,554	8,803	570	44	55	27
Jefferson	505	771	30	5	5	5
Josephine	1,910	5,009	183	21	16	11
Klamath	2,116	3,907	390	37	34	9
Lake	347	653	39	4	10	3
Lane	14,279	12,170	886	70	76	91
Lincoln	1,956	1,755	158	10	27	18
Linn	3,832	4,307	203	41	25	17
Malheur	1,212	3,002	23	2	15	...
Marion	12,569	10,651	826	128	102	80
Morrow	281	411	23	9	14	8
Multnomah	38,844	25,035	1,855	195	477	350
Polk	3,173	2,573	161	31	30	14
Sherman	167	215	...	1	3	1
Tillamook	1,312	1,127	16
Umatilla	2,495	3,002	20	15	23	15
Union	1,182	1,561	64	7	22	3
Wallowa	419	607	18	13	2	2
Wasco	1,391	1,202	62	12	23	9
Washington	17,417	12,087	735	43	73	119
Wheeler	145	138	3	...	2	...
Yamhill	3,165	2,800	140	18	38	12
TOTAL	150,181*	136,691	8,368	913	1,371	1,011

U.S. REPRESENTATIVE

1st Congressional District

County	Democrat		Republican	
	Les AuCoin*	(Misc. Write-in)	Phil Bladine*	(Misc. Write-in)
Benton	6,786	7	4,692	5
Clackamas	7,928	4	8,276	10
Clatsop	4,432	9	2,697	24
Columbia	5,807	18	2,153	27
Lincoln	3,962	2	2,466	8
Multnomah	13,893	39	11,420	31
Polk	4,766	5	3,947	11
Tillamook	3,240	17	1,927	30
Washington	21,683	13	18,701	10
Yamhill	4,800	10	4,808	23
TOTAL	77,297*	124	61,087*	179

2nd Congressional District

Democrat

Republican

County	Democrat		Republican			
	Al Ullman*	(Misc. Write-in)	Terry L. Hicks	Cecil Ronald Kariker	Thomas H. Mercer*	(Misc. Write-in)
Baker	3,122	...	278	459	865	...
Clackamas	11,335	31	1,890	2,665	3,049	4
Crook	1,913	3	232	276	521	10
Deschutes	6,773	30	806	1,164	2,582	64
Gilliam	428	...	48	89	180	4
Grant	1,108	...	166	256	405	11
Harney	1,301	7	152	218	419	25
Hood River	1,603	...	274	404	593	...
Jefferson	1,315	12	179	535	416	1
Klamath	4,990	39	1,188	2,054	1,931	49
Lake	1,173	12	163	210	537	5
Linn	5,652	13	1,057	1,348	1,431	23
Malheur	3,056	14	855	984	1,554	21
Marion	21,010	53	5,845	5,953	7,318	285
Morrow	780	6	88	279	240	23
Sherman	418	...	56	94	157	9
Umatilla	4,155	15	517	1,064	1,388	25
Union	3,418	...	379	634	1,254	21
Wallowa	867	54	111	180	582	6
Wasco	2,334	2	424	401	879	11
Wheeler	335	...	42	62	136	2
TOTAL	77,086*	291	14,750	19,329	26,437*	599

3rd Congressional District

County	Democrat		Republican	
	Robert Blackford Duncan*	(Misc. Write-in)	Robert Blackford Duncan (Write-in)*	(Misc. Write-in)
Clackamas	8,115	5	49	10
Multnomah	68,873	356	613	344
TOTAL	76,988*	361	662*	354

4th CONGRESSIONAL DISTRICT

County	Democrat			
	Charles O. Porter	Jerry Running Foxe	Jim Weaver*	(Misc. Write-in)
Benton	73	81	213	1
Coos	1,382	1,328	8,237	22
Curry	457	395	1,679	8
Douglas	1,567	1,733	9,457	..
Jackson	3,466	2,445	10,817	48
Josephine	1,900	1,528	3,236	28
Lane	6,060	6,496	28,007	126
Linn	1,049	666	3,656	4
TOTAL	15,954	14,672	65,302*	237

4th CONGRESSIONAL DISTRICT

County	Republican			
	Jerry Lausmann*	Donald G. Lavin	Donald E. Turner	(Misc. Write-in)
Benton	133	33	46	..
Coos	3,025	316	903	8
Curry	1,050	264	247	7
Douglas	6,010	697	1,694	..
Jackson	10,357	1,259	1,723	77
Josephine	4,832	353	1,017	20
Lane	16,156	1,595	6,156	157
Linn	1,595	325	1,076	6
TOTAL	43,158*	4,842	12,862	275

**STATE
OFFICES**

SECRETARY OF STATE

Democrat

County	Al Densmore	Dick Groener	Phil McAlmond	Blaine Whipple*	Caroline Wilkins	(Misc. Write-in)
Baker	579	440	617	925	598	...
Benton	1,680	949	777	2,091	3,130	4
Clackamas	4,494	15,834	4,296	6,606	4,951	11
Clatsop	659	989	1,050	1,252	1,158	17
Columbia	771	1,405	1,162	2,394	1,376	4
Coos	2,291	2,287	1,544	2,386	2,601	...
Crook	356	305	478	468	352	...
Curry	582	306	238	564	594	2
Deschutes	1,503	1,109	1,403	1,469	1,662	15
Douglas	2,974	2,106	1,239	2,750	3,331	...
Gilliam	78	68	55	107	143	2
Grant	200	143	136	403	237	2
Harney	289	198	237	318	270	64
Hood River	325	493	436	585	472	1
Jackson	8,701	1,902	1,170	1,615	2,945	13
Jefferson	221	214	250	364	310	1
Josephine	1,840	1,766	804	1,108	1,314	8
Klamath	1,444	1,830	1,360	1,689	2,276	17
Lake	778	148	149	173	207	5
Lane	11,086	8,102	4,214	9,340	8,663	34
Lincoln	589	997	910	1,451	1,601	3
Linn	1,946	2,314	1,779	2,371	3,241	8
Malheur	722	262	440	1,031	753	4
Marion	4,511	5,126	4,097	6,688	4,704	34
Morrow	132	126	153	211	206	8
Multnomah	18,768	28,584	20,765	25,166	17,336	58
Polk	826	1,044	941	1,567	1,208	13
Sherman	120	60	64	98	92	...
Tillamook	528	744	733	1,126	844	8
Umatilla	891	831	1,042	1,274	2,154	6
Union	615	473	703	1,043	904	7
Wallowa	175	145	103	484	223	7
Wasco	612	764	643	795	869	1
Washington	4,032	5,744	4,314	9,815	5,129	12
Wheeler	45	49	66	95	72	...
Yamhill	683	1,384	971	1,592	1,356	5
TOTAL	76,046	89,241	59,339	91,414*	77,282	374

SECRETARY OF STATE

Republican

County	John P. Kelting	Norma Paulus*	(Misc. Write-in)
Baker	1,197	607	3
Benton	2,637	4,981	2
Clackamas	11,454	13,512	33
Clatsop	1,365	1,922	13
Columbia	1,473	1,175	15
Coos	2,093	2,750	9
Crook	697	476	5
Curry	1,019	619	5
Deschutes	2,523	2,564	26
Douglas	3,723	4,964	...
Gilliam	170	211	...
Grant	576	378	...
Harney	456	514	15
Hood River	677	906	3
Jackson	7,485	5,833	37
Jefferson	700	498	2
Josephine	2,405	3,871	13
Klamath	2,201	3,457	28
Lake	482	507	6
Lane	10,904	14,144	17
Lincoln	1,488	1,974	8
Linn	3,022	4,659	9
Malheur	2,570	1,088	...
Marion	7,934	15,445	23
Morrow	328	331	6
Multnomah	25,937	32,744	126
Polk	1,952	3,495	7
Sherman	178	175	1
Tillamook	1,325	1,033	35
Umatilla	2,189	2,269	7
Union	1,437	1,121	...
Wallowa	605	304	2
Wasco	1,037	1,214	16
Washington	11,407	15,444	12
Wheeler	175	95	...
Yamhill	1,814	3,618	...
TOTAL	117,635	148,898*	484

STATE TREASURER

Democrat

County	Mel Gordon	Marvin J. Hollingsworth	Jewel A. Lansing*	(Misc. Write-In)
Baker	1,151	753	1,134	...
Benton	2,324	1,211	3,861	6
Clackamas	11,661	5,475	15,188	16
Clatsop	1,617	866	2,288	20
Columbia	2,794	1,296	2,762	6
Coos	4,220	2,351	3,225	5
Crook	705	535	675	5
Curry	766	572	845	5
Deschutes	2,424	1,369	3,058	24
Douglas	4,758	2,768	4,189	15
Gilliam	196	78	162	1
Grant	359	346	343	1
Harney	442	398	457	25
Hood River	822	417	999	2
Jackson	4,640	3,190	6,363	30
Jefferson	540	275	523	...
Josephine	2,567	1,523	2,083	15
Klamath	2,874	2,039	3,123	43
Lake	458	428	465	4
Lane	14,066	8,067	17,011	28
Lincoln	1,821	874	2,210	3
Linn	5,015	1,939	4,100	17
Malheur	971	1,046	1,080	5
Marion	8,662	4,190	10,291	27
Morrow	286	191	326	13
Multnomah	34,839	17,933	56,263	77
Polk	1,892	1,632	1,757	8
Sherman	160	93	155	4
Tillamook	1,480	619	1,743	33
Umatilla	1,460	1,106	2,098	12
Union	1,234	905	1,489	4
Wallowa	409	302	351	16
Wasco	1,366	537	1,461	4
Washington	10,135	4,339	13,487	15
Wheeler	154	81	88	2
Yamhill	2,856	923	2,440	11
TOTAL	132,124	70,667	168,093*	487

STATE TREASURER

Republican

County	Irvin Mann	Clay Myers*	John Smets	(Misc. Write-in)
Baker	446	1,363	137	4
Benton	1,719	5,682	611	2
Clackamas	4,121	19,412	2,861	26
Clatsop	799	2,345	344	9
Columbia	493	2,101	241	3
Coos	645	4,007	590	4
Crook	278	859	103	1
Curry	317	1,200	200	..
Déschutes	1,289	3,672	389	17
Douglas	1,222	7,011	1,014	2
Gilliam	154	217	33	..
Grant	246	636	116	..
Harney	246	661	81	..
Hood River	310	1,256	117	..
Jackson	1,996	10,480	1,430	11
Jefferson	297	872	93	1
Josephine	937	4,621	891	7
Klamath	908	4,593	624	17
Lake	198	703	114	..
Lane	3,241	21,027	2,378	12
Lincoln	639	2,698	360	1
Linn	1,413	6,106	670	5
Malheur	818	2,590	432	..
Marion	5,162	16,354	2,161	23
Morrow	256	396	65	3
Multnomah	10,283	48,762	4,492	97
Polk	1,109	4,084	450	5
Sherman	122	240	29	..
Tillamook	572	1,750	225	9
Umatilla	1,902	2,938	353	6
Union	548	2,009	172	4
Wallowa	278	648	75	3
Wasco	535	1,826	166	3
Washington	4,555	21,837	2,236	17
Wheeler	84	184	22	..
Yamhill	1,102	4,388	482	..
TOTAL	<u>49,240</u>	<u>209,528*</u>	<u>24,757</u>	<u>292</u>

ATTORNEY GENERAL

Democrat

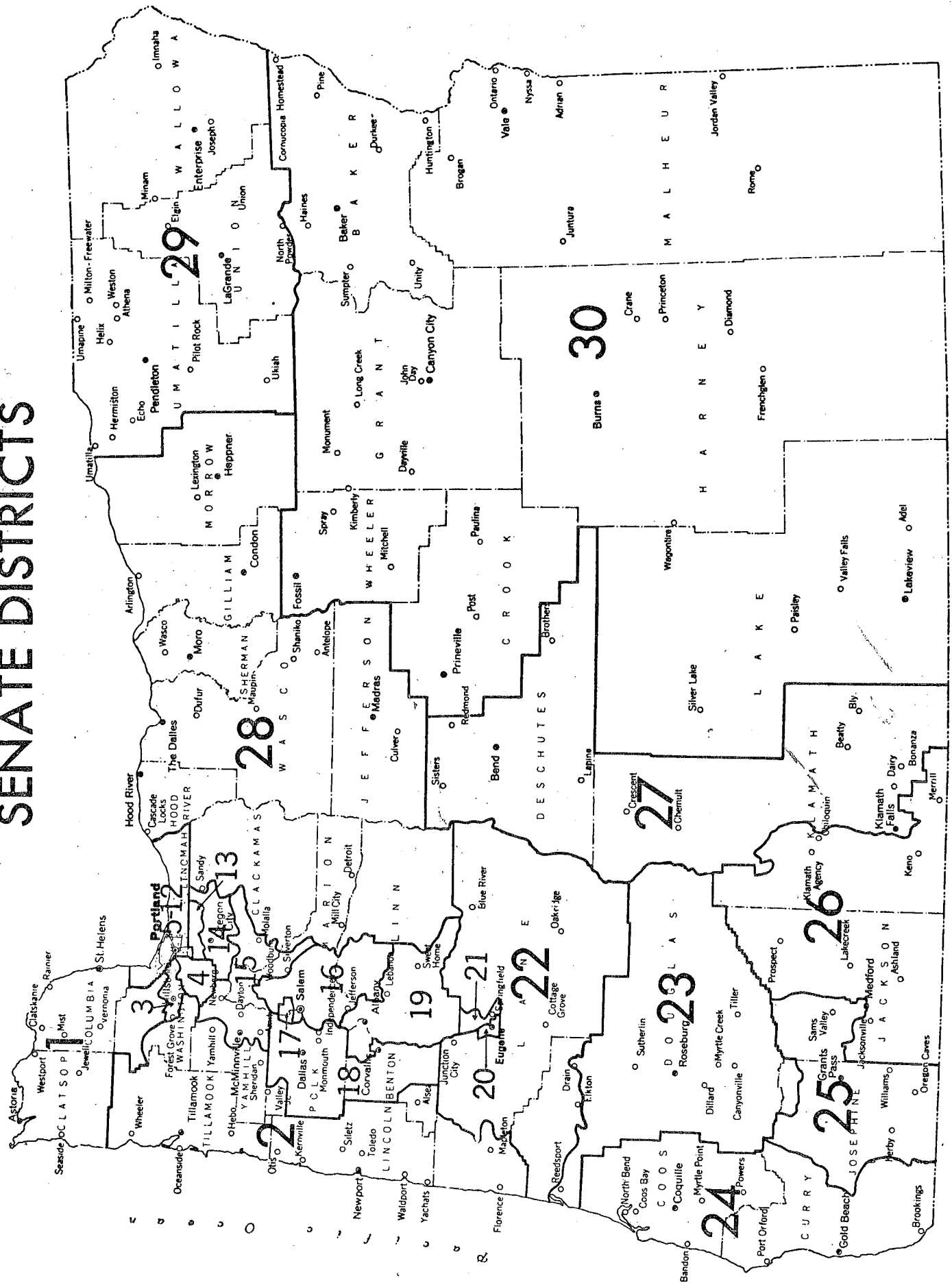
County	James A. (Jim) Redden*	Don Willner	(Misc. Write-in)
Baker	1,930	1,213	...
Benton	4,596	3,138	8
Clackamas	19,470	14,754	17
Clatsop	2,804	2,195	10
Columbia	3,860	3,199	5
Coos	7,670	2,797	5
Crook	1,382	620	2
Curry	1,430	808	3
Deschutes	4,495	2,677	11
Douglas	8,639	3,749	...
Gilliam	288	155	...
Grant	742	366	1
Harney	826	497	5
Hood River	1,184	1,099	...
Jackson	12,175	3,526	9
Jefferson	801	572	...
Josephine	5,063	1,620	7
Klamath	6,697	2,199	23
Lake	860	558	2
Lane	29,337	13,263	16
Lincoln	3,008	2,076	5
Linn	7,323	4,202	7
Malheur	1,907	1,237	3
Marion	16,164	8,483	19
Morrow	522	315	6
Multnomah	57,348	53,315	67
Polk	3,645	2,216	8
Sherman	242	183	1
Tillamook	2,348	1,549	9
Umatilla	3,282	1,579	8
Union	2,108	1,706	...
Wallowa	616	451	5
Wasco	1,896	1,609	2
Washington	17,480	12,550	17
Wheeler	181	136	1
Yamhill	3,920	2,535	28
TOTAL	236,239*	153,147	310

ATTORNEY GENERAL

Republican

County	Stan Bunn	James W. (Jim) Durham*	William (Bill) Jolley	Lyndon (Tuck) Wilson	(Misc. Write-in)
Baker	143	983	442	210	2
Benton	1,515	3,693	963	1,238	4
Clackamas	3,478	10,709	4,059	5,569	26
Clatsop	323	1,674	486	773	23
Columbia	297	1,201	566	544	9
Coos	877	1,855	773	1,032	6
Crook	101	568	289	193	4
Curry	186	745	443	209	5
Deschutes	486	2,552	1,020	872	29
Douglas	1,771	3,932	1,172	1,252	6
Gilliam	71	167	67	63	...
Grant	77	422	324	86	1
Harney	111	474	196	121	...
Hood River	220	797	249	315	...
Jackson	1,669	6,644	2,725	1,966	...
Jefferson	198	544	258	169	2
Josephine	1,307	2,936	758	845	9
Klamath	910	2,651	888	981	51
Lake	127	485	241	89	2
Lane	4,092	11,508	2,823	4,757	15
Lincoln	675	1,498	611	677	7
Linn	2,256	2,643	1,040	1,415	10
Malheur	593	1,640	1,034	375	...
Marion	4,699	10,158	3,201	4,272	47
Morrow	80	282	143	108	7
Multnomah	6,740	26,668	7,483	16,313	120
Polk	1,166	2,399	714	1,034	19
Sherman	50	141	91	69	2
Tillamook	339	1,078	489	485	13
Umatilla	1,027	2,005	994	610	13
Union	180	1,460	540	323	...
Wallowa	66	518	204	94	3
Wasco	328	1,129	414	481	7
Washington	4,506	12,516	3,467	6,942	16
Wheeler	38	117	67	40	...
Yamhill	4,194	996	293	548	...
TOTAL	44,896	119,788*	39,527	55,070	458

SENATE DISTRICTS



on request from the Elections Division, Oregon 97310.

Prepared by Clay Myers, Seaside, Oregon, October 14, 1971

DEMOGRAPHIC INFORMATION BY SENATORIAL DISTRICT*

Senate Dist.	Total Popul.	18 & Over Popul.	% 18+ Who Are 18-20	% 18+ Who Are 21-34	% 18+ Who Are 35-64	% 18+ Who Are 65+	% Non-white Popul.	% Of Pop. 14+ Who Are Married	Total House-holds	Average Hshld. Size	1 Person House-holds	2 Person House-holds	3 Person House-holds	% Of Hshlds. Who Are Homeowners
1	69,291	45,153	7.1	25.0	50.2	17.7	1.8	66.2	22,763	2.99	4,365	7,371	11,027	71.6
2	69,565	45,988	5.6	21.5	52.5	20.3	1.6	67.6	23,421	2.91	4,342	8,584	10,491	72.3
3	70,304	44,473	7.4	32.2	48.0	12.4	1.4	68.1	21,622	3.19	2,857	6,430	12,331	71.1
4	69,911	45,187	6.3	33.8	48.2	11.7	0.8	68.7	22,533	3.07	3,298	7,188	12,043	66.5
5	69,793	55,075	7.7	26.3	45.7	20.3	3.1	47.5	31,278	2.10	14,097	9,128	8,053	37.0
6	69,655	48,191	8.4	26.8	47.5	17.2	2.0	61.9	23,794	2.86	4,466	8,230	11,098	70.9
7	69,477	52,333	8.6	26.3	42.1	23.0	10.4	49.7	28,570	2.35	10,257	9,273	9,040	43.1
8	69,566	47,754	7.9	26.9	46.9	18.3	14.7	59.3	24,380	2.78	5,589	8,160	10,631	65.3
9	69,428	48,211	7.2	26.8	49.4	16.7	10.1	62.8	24,408	2.80	4,800	8,465	11,143	68.4
10	69,487	48,881	6.3	23.5	46.4	23.7	3.8	58.7	24,874	2.74	6,048	8,496	10,330	68.2
11	69,699	44,562	7.5	32.0	47.8	12.8	1.8	65.9	21,703	3.14	3,068	6,553	12,082	69.6
12	69,562	43,459	7.0	30.0	51.7	11.3	1.9	68.1	20,428	3.33	2,156	5,649	12,623	73.0
13	69,844	44,786	6.5	28.7	52.2	12.6	1.1	67.6	22,196	3.13	3,275	6,628	12,285	71.9
14	70,023	44,841	6.6	28.3	50.3	14.8	1.0	67.6	21,559	3.16	3,115	6,558	11,882	71.7
15	69,560	45,612	7.8	23.0	46.2	23.1	1.3	65.0	21,860	3.07	3,762	7,675	10,423	73.2
16	69,533	43,227	7.2	26.8	51.4	14.5	1.3	64.9	20,437	3.23	2,868	6,454	11,111	74.8
17	69,482	48,215	7.5	28.0	45.3	19.2	1.9	60.9	23,505	2.75	5,462	7,909	10,134	60.9
18	69,653	49,832	20.9	33.2	34.4	11.5	2.7	54.4	20,966	2.94	3,555	7,062	10,349	57.6
19	69,709	44,101	6.9	29.4	49.5	14.2	0.9	69.2	21,860	3.16	3,119	6,876	11,865	70.2
20	69,200	45,520	8.6	34.8	45.2	11.5	1.7	65.8	22,159	3.08	2,911	7,288	11,960	64.1
21	69,293	48,346	14.6	34.1	39.0	12.3	1.9	57.7	23,086	2.81	4,921	7,543	10,622	54.1
22	69,332	43,364	6.8	26.8	52.5	13.8	0.8	69.5	21,078	3.26	2,605	6,640	11,833	74.5
23	69,701	44,076	6.4	26.5	52.6	14.5	1.0	68.5	21,927	3.16	3,337	6,864	11,725	70.7
24	69,521	44,923	6.4	26.4	52.6	14.5	1.3	69.2	22,707	3.03	3,751	7,586	11,370	69.0
25	70,172	46,531	5.3	23.0	52.3	19.5	1.0	69.5	23,006	2.97	3,771	8,092	11,143	72.2
26	69,724	47,223	8.4	25.4	48.6	17.6	1.8	65.4	23,652	2.87	4,562	8,097	10,993	66.4
27	70,211	46,318	7.4	27.4	50.5	14.7	2.7	68.3	23,232	2.95	4,072	7,850	11,310	66.6
28	69,666	44,767	5.5	23.8	54.2	16.4	4.4	67.1	22,296	3.06	3,799	7,353	11,144	68.7
29	70,547	47,111	7.9	24.2	50.3	17.6	2.4	64.4	23,131	2.95	4,453	7,512	11,166	66.4
30	70,476	45,391	6.3	24.1	52.2	17.4	2.5	67.3	22,781	3.05	4,056	7,356	11,369	67.2
STATE	2,091,385	1,393,451	7.8	27.5	48.4	16.3	2.8	64.0	691,212	2.94	132,737	224,870	333,576	66.1

* This information prepared in cooperation with Bureau of Governmental Research & Service. Figures based on 1970 Federal census.

STATE SENATOR

2nd District Democrat

County	Democrat			Republican	
	Dell Isham*	David K. Schaefer	(Misc. Write-in)	W. Stan Ouder Kirk*	(Misc. Write-in)
Benton	85	50	...	96	...
Lane	1,311	480	2	804	...
Lincoln	3,730	1,367	2	2,980	12
Polk	108	86	...	111	...
Tillamook	1,987	1,675	7	2,123	39
Washington	375	223	...	421	...
Yamhill	707	735	2	898	...
TOTAL	8,303*	4,616	13	7,433*	51

4th District Democrat

County	Democrat		Republican
	Elwood (Woody) Ostrom*	(Misc. Write-in)	Victor G. Atiyeh*
Washington	10,835*	10	13,567*

6th District Democrat

County	Democrat			Republican	
	Loyal C. Lang	Jan Wyers*	(Misc. Write-in)	Walter Jacoby*	(Misc. Write-in)
Multnomah	6,031	8,316*	4	5,943*	19

7th District Democrat

County	Democrat				Republican	
	Norman R. Howard	Stephen Kafoury*	Robert F. Sweeney	(Misc. Write-in)	Rosalie Huss*	(Misc. Write-in)
Multnomah	5,021	7,709*	1,411	3	4,049*	24

8th District¹

County	Democrat				Republican	
	William McCoy*	Max G. Runyon	Jimmy B. Walker	(Misc. Write-in)	William McCoy* (Write-in)	Max G. Runyon (Write-in)
Multnomah	6,013*	6,003	1,881	4	28*	26
Multnomah						22

¹ Totals shown are from recount of this office.

STATE SENATOR

10th District Democrat

	Democrat			Republican		
County	Betty Roberts*	John H. Sweeney	(Misc. Write-in)	Norm Lewis * (Write-in)	Betty Roberts (Write-in)	(Misc. Write-in)
Multnomah	10,706*	4,426	17	152 *	57	66

12th District Democrat

	Democrat				Republican	
County	Vern Cook*	Arthur Loomis	Ruth McFarland	(Misc. Write-in)	Bob Adkins*	(Misc. Write-in)
Multnomah	7,773*	793	6,022	1	7,467*	47

15th District Democrat

	Democrat		Republican	
County	John C. Daley*	(Misc. Write-in)		
Clackamas	2,269		Anthony Meeker*	
Marion	3,205	4	1,601	
Yamhill	3,995	15	3,221	
TOTAL	9,469*	19	4,728	
			9,550*	

23rd District

	Democrat		Republican		
County	Jason Boe*	(Misc. Write-in)	Richard L. Fowler*	Paul Jackson	(Misc. Write-in)
Douglas	10,862	30	4,497	3,938	31
Josephine	139	...	22	34	...
TOTAL	11,001*	30	4,519*	3,972	31

24th District Democrat

	Democrat		Republican	
County	Jack Ripper*	(Misc. Write-in)	Marshall Wartnik*	(Misc. Write-in)
Joos	10,320	26	3,822	32
Jurry	2,149	3	1,300	8
TOTAL	12,469*	29	5,122*	40

STATE SENATOR

25th District

Democrat

County
 Jackson
 Josephine
 TOTAL

E. D. (Debbs) Potts*	(Misc. Write-in)
3,775	2
6,154	13
9,929*	15

Republican

E. D. (Debbs) Potts* (Write-in)	(Misc. Write-in)
6	1
78	40
84*	41

27th District

Democrat

County
 Deschutes
 Klamath
 TOTAL

Fred W. Heard*	(Misc. Write-in)
6,442	40
6,909	1
13,351*	41

Republican

Pete Brockman (Write-in)	Fred W. Heard * (Write-in)
130	219
349	333
479	552 *

28th District

Democrat

County
 Clackamas
 Gilliam
 Hood River
 Jefferson
 Linn
 Marion
 Morrow
 Sherman
 Wasco
 TOTAL

Donnell J. Smith*	(Misc. Write-in)
1,935	14
346	..
1,809	19
1,107	5
429	..
326	..
703	9
360	2
2,908	44
9,923*	93

Republican

Kenneth A. Jernstedt*	(Misc. Write-in)
1,241	..
341	..
1,528	16
1,079	4
270	..
216	..
632	1
347	..
2,486	8
8,140*	29

29th District

Democrat

County
 Umatilla
 Union
 Wallowa
 TOTAL

Mike Thorne*	(Misc. Write-in)
4,836	12
3,610	..
1,063	1
9,509*	13

Republican

Mike Thorne * (Write-in)	(Misc. Write-in)
..	..
50	3
89	1
139*	4

STATE SENATOR

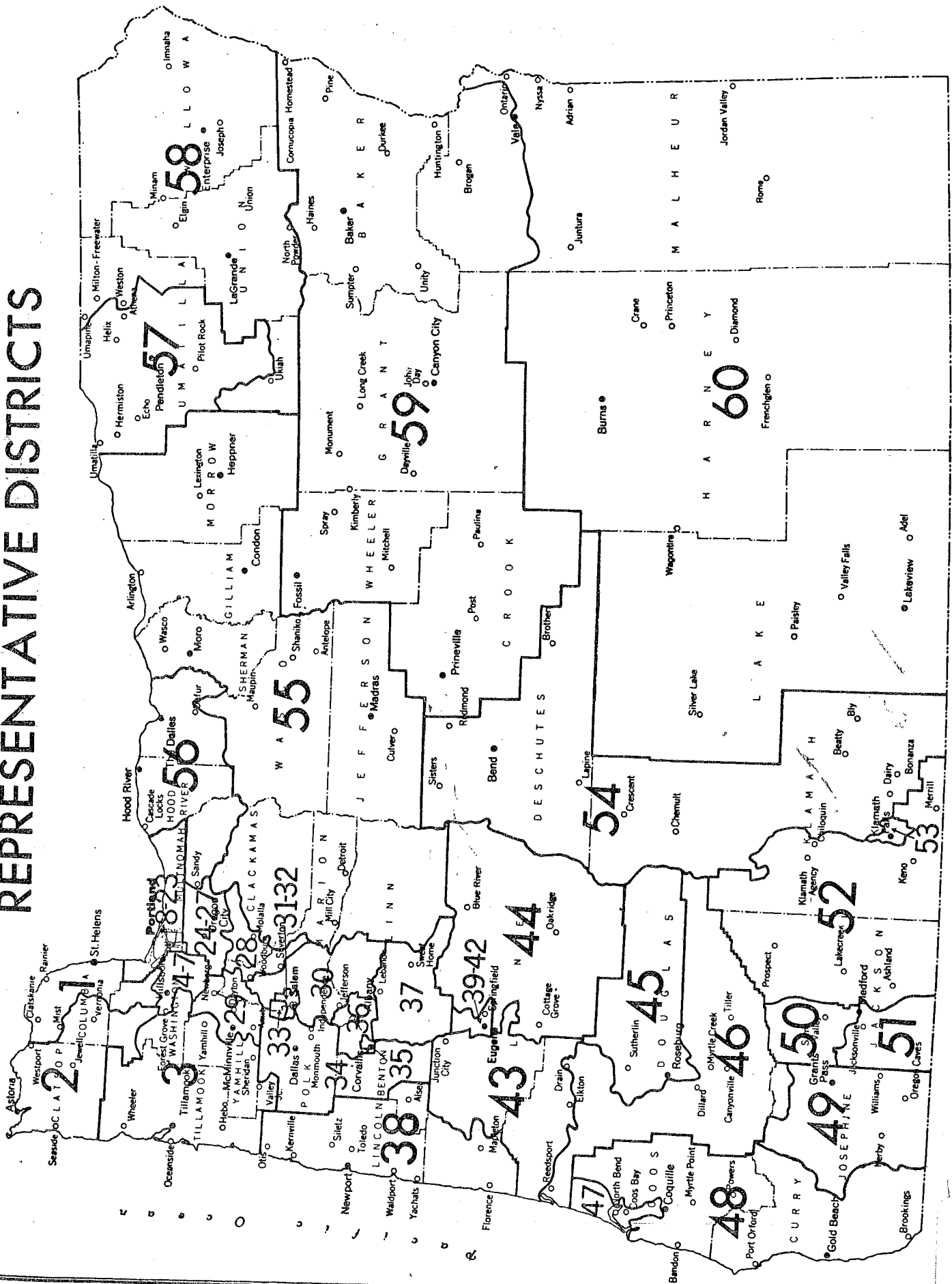
30th District

Democrat

Republican

County	Democrat		Republican	
	Robert F. Smith* (Write-in)	(Misc. Write-in)	Robert F. Smith*	(Misc. Write-in)
Baker	7	...	1,613	...
Crook	15	1,040	4
Grant	20	...	859	...
Harney	264	14	946	5
Lake	9	1	886	2
Malheur	32	9	3,705	2
Wheeler	1	1	251	...
TOTAL	333*	40	9,300*	13

REPRESENTATIVE DISTRICTS



DEMOGRAPHIC INFORMATION BY REPRESENTATIVE DISTRICT*

House Dist.	Total Popul.	18 & Over Popul.	% 18+ Who Are 18 - 20	% 18+ Who Are 21 - 34	% 18+ Who Are 35 - 64	% 18+ Who Are 65+	% Of Popul. Non-white	% Of Pop. 14+ Who Are Married	Total House-holds	Average Hshld. Size	1 Person House-holds	2 Person House-holds	3 Person House-holds	% Of Hshlds. Who Are Homeowners
1	34,662	21,495	6.2	27.8	51.5	14.5	0.6	69.1	10,593	3.26	1,503	3,150	5,940	75.8
2	34,629	23,658	7.9	22.5	49.1	20.5	3.0	63.5	12,170	2.76	2,862	4,221	5,087	67.9
3	34,701	22,176	6.0	22.8	52.2	19.0	1.7	66.3	11,079	3.07	1,908	3,790	5,377	73.6
4	35,198	22,755	8.6	31.1	43.6	16.7	1.7	65.9	11,066	3.08	1,840	3,417	5,805	67.3
5	35,106	21,718	6.1	33.4	52.5	8.0	1.1	70.4	10,556	3.31	1,017	3,013	6,526	75.0
6	35,089	22,586	6.4	35.7	48.0	9.9	1.0	67.5	11,268	3.07	1,665	3,429	6,170	63.1
7	34,822	22,601	6.1	31.8	48.5	13.6	0.7	69.9	11,265	3.07	1,633	3,759	5,873	69.8
8	34,773	29,178	6.8	23.0	45.6	24.5	3.9	39.3	18,102	1.78	10,469	4,638	2,995	22.7
9	35,020	25,897	8.6	29.9	45.8	15.6	2.2	56.4	13,176	2.54	3,628	4,490	5,058	56.5
10	34,884	24,294	9.9	25.3	48.6	16.2	1.8	61.3	11,708	2.88	2,154	4,065	5,489	73.3
11	34,771	23,897	6.9	28.4	46.5	18.2	2.3	62.4	12,086	2.84	2,312	4,165	5,609	68.7
12	34,825	25,285	8.8	26.6	43.8	20.9	4.1	55.6	12,933	2.62	3,314	4,467	5,152	58.0
13	34,652	27,048	8.5	26.0	40.6	24.9	16.6	44.0	15,637	2.13	6,943	4,806	3,888	31.8
14	34,608	24,089	7.1	25.2	46.2	21.4	23.5	57.4	12,690	2.69	3,391	4,245	5,054	62.8
15	34,958	23,665	8.7	28.6	47.6	15.2	5.7	61.3	11,690	2.88	2,198	3,915	5,577	68.1
16	34,764	24,075	7.1	26.0	48.1	18.8	18.3	61.9	12,389	2.78	2,591	4,364	5,434	69.8
17	34,664	24,136	7.2	27.5	50.8	14.5	2.0	63.7	12,019	2.82	2,209	4,101	5,709	67.0
18	34,737	24,132	5.6	22.4	46.7	25.3	4.9	59.0	12,389	2.78	3,091	4,059	5,239	71.9
19	34,750	24,749	7.0	24.7	46.1	22.2	2.6	58.3	12,485	2.71	2,957	4,437	5,091	64.6
20	34,936	23,310	8.4	30.6	47.2	13.8	2.2	63.9	11,413	2.99	1,816	3,760	5,837	64.7
21	34,763	21,252	6.5	33.5	48.4	11.6	1.4	68.0	10,290	3.32	1,252	2,793	6,245	75.1
22	34,789	21,724	7.2	30.4	53.4	9.1	2.0	69.4	10,256	3.35	944	2,845	6,467	73.6
23	34,773	21,735	6.9	29.7	49.9	13.4	1.8	66.8	10,172	3.32	1,212	2,804	6,156	72.4
24	34,881	22,999	6.1	27.9	51.1	14.8	0.9	65.7	11,721	2.96	2,144	3,609	5,964	65.6
25	34,963	21,787	6.9	29.5	53.3	10.3	1.3	69.7	10,475	3.32	1,131	3,019	6,321	78.9
26	34,944	22,155	6.0	29.1	50.0	14.9	1.1	69.3	10,725	3.21	1,380	3,334	6,011	78.1
27	35,079	22,686	7.1	27.6	50.6	14.7	1.0	65.8	10,834	3.11	1,735	3,224	5,871	74.6
28	34,875	22,835	6.4	21.5	45.8	26.3	1.0	66.8	11,063	3.08	1,816	4,192	5,055	76.9
29	34,685	22,777	9.1	24.5	46.6	19.8	1.6	63.2	10,797	3.07	1,946	3,483	5,368	69.3
30	34,871	20,937	6.6	25.0	52.4	16.0	1.2	68.1	10,006	3.45	1,205	3,058	5,743	77.4
31	34,662	22,290	7.9	28.6	50.5	13.0	1.4	61.9	10,431	3.02	1,663	3,396	5,368	72.4
32	34,931	25,302	8.7	29.1	43.0	19.2	2.2	56.6	11,823	2.61	3,209	3,970	4,644	57.0
33	34,551	22,913	6.1	26.9	47.7	19.3	1.5	65.5	11,682	2.88	2,253	3,939	5,490	64.9
34	34,714	23,001	12.4	28.1	44.6	14.9	1.4	63.8	10,810	3.11	1,572	3,524	5,714	67.4
35	34,939	26,831	28.2	37.5	25.6	8.6	4.0	45.9	10,156	2.75	1,983	3,538	4,635	47.3
36	34,747	21,948	7.1	32.6	47.5	12.8	1.1	69.5	10,845	3.17	1,511	3,288	6,046	67.8
37	34,962	22,153	6.7	26.3	51.5	15.5	0.8	69.0	11,015	3.16	1,608	3,588	5,819	72.6
38	34,864	23,812	5.2	20.3	52.9	21.6	1.6	68.9	12,342	2.78	2,434	4,794	5,114	71.1
39	34,626	21,868	7.6	35.1	46.6	10.7	1.3	69.2	10,728	3.20	1,225	3,319	6,184	66.5
40	34,574	23,652	9.4	34.5	43.9	12.1	2.2	62.6	11,431	2.96	1,686	3,969	5,776	61.9
41	34,613	25,967	20.0	33.8	33.8	12.4	2.7	48.3	11,789	2.58	3,268	3,881	4,640	44.3
42	34,680	22,379	8.4	34.4	45.1	12.1	1.1	68.2	11,297	3.05	1,653	3,662	5,982	64.3
43	34,658	21,630	6.9	26.7	52.7	13.7	0.8	69.1	10,430	3.29	1,207	3,276	5,947	75.4
44	34,674	21,734	6.7	27.0	52.4	13.9	0.8	69.9	10,648	3.24	1,398	3,364	5,886	73.5
45	34,858	22,415	6.4	26.7	51.5	15.3	1.0	67.3	11,074	3.08	1,788	3,493	5,793	68.3
46	34,843	21,661	6.4	26.2	53.9	13.5	1.0	69.8	10,853	3.08	1,788	3,493	5,793	68.3
47	34,750	22,355	7.1	28.7	51.1	13.1	1.4	68.7	11,337	3.20	1,549	3,371	5,932	73.0
48	34,771	22,568	5.8	24.2	54.2	15.9	1.2	69.6	11,370	3.04	1,897	3,595	5,845	67.7
49	35,111	23,745	5.1	20.6	51.5	22.8	1.0	68.9	12,106	2.86	2,196	4,554	5,356	70.3
50	35,061	22,786	5.5	25.4	53.1	16.0	1.0	67.3	10,900	3.10	1,575	3,538	5,787	71.4
51	34,959	23,877	6.0	24.1	50.1	19.8	0.7	66.7	12,438	2.78	2,633	4,314	5,491	67.7
52	34,765	23,346	10.8	26.8	47.1	15.3	2.8	64.1	11,214	2.98	1,929	3,783	5,502	65.0
53	35,103	23,337	8.3	29.4	48.7	13.5	3.9	67.1	11,695	2.90	2,168	3,911	5,616	63.4
54	35,108	22,981	6.5	25.3	52.2	16.0	1.5	69.4	11,537	3.00	1,904	3,939	5,694	69.8
55	35,033	21,876	5.8	25.4	53.9	14.9	5.9	68.5	10,908	3.17	1,671	3,535	5,702	68.7
56	34,633	22,891	5.3	22.4	54.4	17.9	2.8	65.8	11,388	2.95	2,128	3,818	5,442	68.7
57	35,230	23,235	7.3	24.8	51.6	16.3	3.6	63.2	11,302	2.99	2,156	3,536	5,610	62.7
58	35,317	23,876	8.5	23.6	49.0	19.0	1.2	65.5	11,829	2.91	2,297	3,976	5,556	69.9
59	35,284	23,198	5.4	23.8	52.1	18.7	0.9	68.5	11,908	2.93	2,251	4,002	5,655	67.2
60	35,192	22,193	7.2	24.5	52.3	16.0	4.2	66.1	10,873	3.18	1,805	3,354	5,714	67.2
STATE	2,081,385	1,393,451	7.8	27.5	48.4	16.3	2.8	64.0	691,212	2.94	132,737	224,870	333,576	66.1

* This information prepared in cooperation with Bureau of Governmental Research & Service. Figures based on 1970 Federal census.

STATE REPRESENTATIVE

1st District

County	Democrat				Republican	
	Tony Federici	Dick Magruder*	Lewis E. (Lew) Mason	(Misc. Write-in)	Bill Hoyt*	(Misc. Write-in)
Columbia	1,926	2,852	2,121	5	1,940	97
Washington	274	1,035	256	...	1,374	4
TOTAL	2,200	3,887*	2,377	5	3,314*	101

2nd District

County	Democrat					Republican	
	William T. Liberty	Robert Patrick McGuire*	Howard D. Steinbach	Ted Bugas (Write-in)	(Misc. Write-in)	Ted Bugas*	(Misc. Write-in)
Clatsop	1,314	1,984	748	526	7	3,130	21
Columbia	104	249	57	166	4
Washington	61	240	133	296	...
TOTAL	1,479	2,473*	938	526	7	3,592*	25

3rd District

County	Democrat			Republican	
	Lyell B. Gardner*	Richard L. Gorby	(Misc. Write-in)	Paul A. Hanneman*	(Misc. Write-in)
Polk	117	87	2	132	...
Tillamook	1,773	1,670	47	2,378	10
Washington	598	240	1	543	...
Yamhill	1,036	451	6	974	...
TOTAL	3,524*	2,448	56	4,027*	10

4th District

County	Democrat			Republican	
	Bill B. Ferguson	Mark Gardner*	(Misc. Write-in)	Ralph D. Brown*	(Misc. Write-in)
Washington	2,990	3,702*	4	4,079*	31

5th District

County	Democrat				Republican			
	William Paul Dobbins	H. W. Bill Hamilton	Tom Marsh*	(Misc. Write-in)	Harold E. Carlson	Olivia E. Hatland	James B. West*	(Misc. Write-in)
Washington	246	2,293	3,542*	2	1,675	1,525	2,246*	12

6th District

County	Democrat		Republican	
	Dianna Gentry*	(Misc. Write-in)	Mike Ragsdale*	(Misc. Write-in)
Washington	2,286*	55	4,512*	7

STATE REPRESENTATIVE

7th District

Democrat

County	Mac Crocker	Pat Whiting*	(Misc. Write-in)
Washington	1,283	5,828*	...

Republican

Kay L. Bridges*	(Misc. Write-in)
5,018*	12

8th District

Democrat

County	Vera Katz*	(Misc. Write-in)
Multnomah	5,635*	38

Republican

Margaret Ann (Mardi) Feather*	(Misc. Write-in)
3,713*	14

9th District

Democrat

County	Gregory Johannsen	Tom Mason*	Russell N. Sacco	Nancy Stevens	(Misc. Write-in)
Multnomah	308	3,092*	1,768	1,687	4

Republican

Mary W. Rieke*	(Misc. Write-in)
5,852*	24

10th District

Democrat

County	Philip D. (Phil) Lang*	(Misc. Write-in)
Multnomah	6,439*	31

Republican

Robert E. (Bob) Ferguson	Don Wilson*	(Misc. Write-in)
2,281	2,751*	2

11th District

Democrat

County	Earl Blumenauer*	Arnie Ruonala	(Misc. Write-in)
Multnomah	5,895*	1,034	4

Republican

James L. Knudson*	(Misc. Write-in)
1,919*	10

12th District

Democrat

County	James T. Ellis	Harry J. Grant	W. Rod Monroe*	Wm. J. (Bill) Moore	Grace Olivier Peck	Margaret V. Sweeney	(Misc. Write-in)
Multnomah	930	217	3,660*	285	2,803	366	2

Republican

County	Wint Blackwell*	(Misc. Write-in)
Multnomah	2,132*	11

STATE REPRESENTATIVE

13th District

Democrat						Republican	
County	Louis Jarvis	Gretchen Kafoury*	Beryl Linn	Bruce Plumb	(Misc. Write-in)	Annette C. Riggs Reay*	(Misc. Write-in)
Multnomah	283	3,010*	853	2,284	2	1,803*	7

14th District

Democrat						Republican		
County	Howard L. Cherry*	Gary D. Hansen	James E. (Jim) Harris	Harland Johnson	(Misc. Write-in)	Howard L. Cherry* (Write-in)	Gary D. Hansen (Write-in)	(Misc. Write-in)
Multnomah	3,749*	1,902	703	407	2	14*	8	13

15th District

Democrat				Republican	
County	Jim Chrest*	(Misc. Write-in)	D. L. (Don) Broetje*	(Misc. Write-in)	
Multnomah	6,288*	8	1,438*	13	

16th District

Democrat				Republican		
County	Ron McCarty	Wally Priestley *	Bill Wyatt	Bruce Brouard * (Write-in)	Bill Wyatt (Write-in)	(Misc. Write-in)
Multnomah	1,852	2,757*	2,382	31 *	17	24

17th District

Democrat				Republican	
County	George Starr*	(Misc. Write-in)	George Starr* (Write-in)	(Misc. Write-in)	
Multnomah	5,734*	14	101*	47	

18th District

Democrat					Republican	
County	Jane Cease*	Cary Jackson	Nicholas D. (Nick) Jones	(Misc. Write-in)	Lloyd Kinsey*	(Misc. Write-in)
Multnomah	3,571*	2,210	1,813	7	4,646*	14

19th District

Democrat				Republican	
County	Richard Haeder	Hardy Myers*	(Misc. Write-in)	Don Gilbert*	(Misc. Write-in)
Multnomah	3,071	4,503*	1	3,149*	38

STATE REPRESENTATIVE

20th District Democrat

	Scott Bennett	Drew Davis*	(Misc. Write-in)		Craig Armstrong*	(Misc. Write-in)
County						
Multnomah	1,427	4,162*	4		2,096*	6

21st District Democrat

	Oliver H. (Lee) Cromwell	Rick Gustafson*	Lonnie Roberts	Howard Willits	(Misc. Write-in)		David A. (Dave) Bunnell*	(Misc. Write-in)
County								
Multnomah	693	2,939*	2,463	990	1		2,168*	10

22nd District Democrat

	William L. Miller	Sandra L. (Sandy) Richards*	Jim Rudd	Alice Thompson	Jerry Wendel	(Misc. Write-in)		Berna Plummer*	(Misc. Write-in)
County									
Multnomah	468	2,754*	2,312	1,079	391	3		3,462*	42

23rd District Democrat

	Glenn E. Otto*	(Misc. Write-in)		Glenn Otto* (Write-in)	(Misc. Write-in)
County					
Multnomah	6,755*	26		182*	58

24th District Democrat

	Joyce Cohen*	Jerry Ghiglieri	Allen Manuel		Roger E. Martin*	Herbert Dwayne Rustrum	(Misc. Write-in)
County							
Clackamas	3,752*	1,028	1,675		5,180*	836	1

25th District Democrat

	Chuck McCloskey	Glen Whallon*		Glen Whallon* (Write-in)	(Misc. Write-in)
County					
Clackamas	2,737	4,002*		9*	13

26th District Democrat

	Ed Lindquist*	(Misc. Write-in)		Kirk Braun*	(Misc. Write-in)
County					
Clackamas	7,088*	9		3,838*	7

STATE REPRESENTATIVE

27th District

Democrat						
County	Raymond L. Baldwin	Les Balsiger*	Elizabeth M. Bayly	John J. Tollefsen	Paul Ventura	(Misc. Write-in)
Clackamas	854	2,445*	1,535	700	1,546	3
Republican						
County	T. C. (Ted) Achilles, Jr.*	Orval R. Denniston	Earl (Mick) Mickelsen	(Misc. Write-in)		
Clackamas	3,778*	894	1,118	4		

28th District

Democrat				Republican			
County	Curt Wolfer*	(Misc. Write-in)	Robert D. Carnahan*	Loyd Green	Earl W. Powers	(Misc. Write-in)	
Clackamas	2,478	6	936	670	...	6	
Marion	3,175	5	1,709	826	...	2	
TOTAL	5,653*	11	2,645*	1,496	0	8	

29th District

Democrat				Republican		
County	Ray Kulback*	(Misc. Write-in)	Tom Bessonette	Ezra Koch	William D. Rutherford*	(Misc. Write-in)
Marion	479	...	111	155	218	...
Yamhill	3,717	40	1,244 *	1,810	1,974	...
TOTAL	4,196*	40	1,355	1,965	2,192*	...

30th District

Democrat					Republican		
County	Charles Baker	Jeff L. Gilmour*	Charles M. (Chuck) Thompson	(Misc. Write-in)	James T. (Jay) Greer	Garth Rouse*	(Misc. Write-in)
Linn	372	726	316	...	363	486	2
Marion	1,450	2,038	874	5	1,949	2,001	5
TOTAL	1,822	2,764*	1,190	5	2,312	2,487*	7

31st District

Democrat				Republican		
County	Ross Runkel*	Judith A. (Judy) Sugnet	(Misc. Write-in)	Vern W. Miller	Alan Riebel*	(Misc. Write-in)
Marion	3,099*	2,698	7	3,278	3,947*	2

STATE REPRESENTATIVE

32nd District

Democrat

County	Margaret U. (Peg) Dereli*	(Misc. Write-in)
Marion	4,806*	1

Republican

Warren Thompson*	(Misc. Write-in)
4,249*	4

33rd District

Democrat

County	Donald H. Cushing	Bob Vian*	(Misc. Write-in)
Marion	1,698	2,211	..
Polk	608	829	4
TOTAL	2,306	3,040*	4

Republican

Clinton D. Forbes*	(Misc. Write-in)
2,782	3
1,932	3
4,714*	6

34th District

Democrat

County	Robert (Bob) Marx*	M. D. (Don) Shockey	(Misc. Write-in)
Benton	1,023	603	1
Polk	2,551	1,731	10
TOTAL	3,574*	2,334	11

Republican

Joe Blaha*	Jerry Weisensee	(Misc. Write-in)
910	400	2
2,139	1,050	32
3,049*	1,450	34

35th District

Democrat

County	Charles R. Dunn*	(Misc. Write-in)
Benton	3,841*	4

Republican

Antone (Tony) Van Vliet*	(Misc. Write-in)
4,676*	2

36th District

Democrat

County	James M. Wilson	Mae Yih*	(Misc. Write-in)
Benton	586	997	2
Linn	1,729	2,712	9
TOTAL	2,315	3,709*	11

Republican

M. B. (Mel) Goode	William F. (Bill) Gwinn*	Ronald L. (Ron) Saxton	(Misc. Write-in)
385	1,056	437	..
578	1,818	1,029	4
963	2,874*	1,466	4

37th District

Democrat

County	Bernard D. (Bud) Byers*	(Misc. Write-in)
Linn	5,044*	13

Republican

Dorothy (Mrs. Don) Costa*	(Misc. Write-in)
2,947*	20

STATE REPRESENTATIVE

38th District Democrat

County	Max Rijken*	(Misc. Write-in)	Wilbur E. Ternyik*	(Misc. Write-in)
Benton	109	...	93	1
Lane	1,562	2	956	1
Lincoln	5,131	6	3,032	20
TOTAL	6,802*	8	4,081*	22

39th District Democrat

County	Grattan Kerans*	(Misc. Write-in)	Gary Wright*	(Misc. Write-in)
Lane	5,525*	5	3,266*	1

40th District Democrat

County	Rosemary Batori*	(Misc. Write-in)	Dave Frohnmayer*	(Misc. Write-in)
Lane	5,973*	27	4,894*	3

41st District Democrat

County	John Stewart*	(Misc. Write-in)	Mary McCauley Burrows*	(Misc. Write-in)
Lane	5,307*	17	4,129*	7

42nd District Democrat

County	Nancie Fadeley*	(Misc. Write-in)	Vance Freeman*	(Misc. Write-in)
Lane	5,021*	27	2,696*	7

43rd District Democrat

County	Ted Kulongoski*	(Misc. Write-in)	Maxine Hays	James T. (Jim) McDonald*	(Misc. Write-in)
Douglas	431	...	75	141	...
Lane	5,625	10	1,834	2,316	8
TOTAL	6,056*	10	1,909	2,457*	8

STATE REPRESENTATIVE

44th District Democrat

	Democrat		Republican	
County	F. Austin (Oz) Colcord*	(Misc. Write-in)	Bill Rogers*	(Misc. Write-in)
Lane	4,866*	15	3,704*	2

45th District Democrat

	Democrat		Republican	
County	Stephen A. Makinson*	Ralph W. Sandstede	Al Shaw*	Mike Wyatt
Douglas	2,913*	2,745	3,041*	2,103

46th District Democrat

	Democrat		Republican	
County	Richard (Dick) Bonebrake*	(Misc. Write-in)	Bill Markham*	(Misc. Write-in)
Douglas	5,427	6	3,626	6
Josephine	137	...	53	...
TOTAL	5,564*	6	3,679*	6

47th District Democrat

	Democrat		Republican	
County	Bill Grannell*	(Misc. Write-in)	Larry Perry	J. Larry Qualman*
Coos	5,842*	33	1,475	(Misc. Write-in) 5

48th District Democrat

	Democrat		Republican	
County	Ed (Doc) Stevenson*	(Misc. Write-in)	Ed (Doc) Stevenson* (Write-in)	(Misc. Write-in)
Coos	4,047	3	10	3
Curry	2,067	3	8	17
TOTAL	6,114*	6	18*	20

49th District Democrat

	Democrat		Republican	
County	Leonard D. Williams*	(Misc. Write-in)	Cecil L. Johnson*	(Misc. Write-in)
Josephine	4,869*	48	6,079*	6

STATE REPRESENTATIVE

50th District¹

	Democrat			Republican			
County	Clayton C. Klein, Jr.*	(Misc. Write-in)		Jack Doughty	Hugh Jennings	Virginia Vogel*	(Misc. Write-in)
Jackson	3,670*	60		1,442	1,619	1,641*	2

¹Totals shown are from recount of this office.

51st District

	Democrat		Republican	
County	John L. Dezell*	(Misc. Write-in)		Brad Morris*
Jackson	3,973*	24		5,481*
				(Misc. Write-in) 13

52nd District

	Democrat		Republican			
County	Cleatis G. Mitchell*	(Misc. Write-in)	Leroy M. Hannon	Ben (Kip) Lombard, Jr.*	Cleatis G. Mitchell (Write-in)	(Misc. Write-in)
Jackson	3,118	83	1,182	2,175	140	1
Klamath	1,546	25	605	756	...	19
TOTAL	4,664*	108	1,787	2,931*	140	20

53rd District

	Democrat		Republican
County	Gary L. Wilhelms* (Write-in)	(Misc. Write-in)	Gary L. Wilhelms*
Klamath	200*	13	4,073*

54th District

	Democrat			Republican		
County	Lee D. Clinton*	Sam Johnson (Write-in)	(Misc. Write-in)	Wade Brown	Sam Johnson*	(Misc. Write-in)
Deschutes	4,835	172	76	2,721	2,913	7
Klamath	668	...	11	389	250	2
TOTAL	5,503*	172	87	3,110	3,163*	9

STATE REPRESENTATIVE

55th District Democrat

County	Jack Sumner*	(Misc. Write-in)
Clackamas	1,467	6
Gilliam	400	2
Jefferson	1,254	5
Linn	498	...
Marion	362	...
Morrow	635	59
Sherman	373	14
Wasco	393	4
TOTAL	5,382*	90

Republican

Bill C. Bellamy*	(Misc. Write-in)
749	...
311	1
1,040	5
281	1
223	...
625	9
342	1
255	1
3,826*	18

56th District Democrat

County	Wayne H. Fawbush*	(Misc. Write-in)
Clackamas	559	...
Hood River	2,004	14
Wasco	2,797	25
TOTAL	5,360*	39

Republican

Paul E. Walden*	(Misc. Write-in)
451	...
1,511	14
2,195	8
4,157*	22

57th District Democrat

County	Jack Duff* (Write-in)	(Misc. Write-in)
Umatilla	186*	4

Republican

Jack Duff*
3,744*

58th District Democrat

County	Harvey Cooper	Lin Helton*	Harry A. Hunt	(Misc. Write-in)
Umatilla	101	294	367	7
Union	354	2,001	1,460	51
Wallowa	89	494	443	78
TOTAL	544	2,789*	2,270	136

Republican

Robert A. Brogoitti*	Ed Patterson	(Misc. Write-in)
522	639	2
1,637	1,182	14
428	602	7
2,587*	2,423	23

STATE REPRESENTATIVE

59th District Democrat

County	Democrat		Republican	
	Max Simpson*	(Misc. Write-in)	Max Simpson* (Write-in)	(Misc. Write-in)
Baker	3,054	...	81	...
Crook	1,620	2	...	17
Grant	1,041	...	43	...
Malheur	236	...	1	6
Wheeler	287	...	3	2
TOTAL	6,238*	2	128*	25

60th District Democrat

County	Democrat		Republican	
	D. E. (Denny) Jones* (Write-in)	(Misc. Write-in)	D. E. (Denny) Jones*	(Misc. Write-in)
Harney	133	18	921	3
Lake	8	5	904	2
Malheur	66	9	3,521	12
TOTAL	207*	32	5,346*	17

JUDGE OF THE SUPREME COURT

NONPARTISAN

POSITION NO. 2

County	Shirley A. Field	Berkeley (Bud) Lent*	(Misc. Write-in)
Baker	1,823	3,224	...
Benton	6,360	8,898	2
Clackamas	20,485	39,362	2
Clatsop	3,146	5,388	...
Columbia	4,091	5,985	2
Coos	6,282	7,987	1
Crook	1,027	2,186	...
Curry	1,708	2,452	1
Deschutes	4,545	8,057	...
Douglas	9,237	10,475	...
Gilliam	301	521	...
Grant	613	1,579	...
Harney	847	1,519	1
Hood River	1,410	2,243	...
Jackson	10,933	18,380	4
Jefferson	972	1,672	5
Josephine	5,475	5,841	...
Klamath	5,899	6,842	...
Lake	921	1,499	2
Lane	24,945	39,655	10
Lincoln	3,495	4,544	2
Linn	8,405	10,015	2
Malheur	2,963	4,232	2
Marion	14,878	30,377	...
Morrow	587	980	...
Multnomah	57,164	117,447	44
Polk	3,726	6,593	...
Sherman	335	478	...
Tillamook	2,332	4,181	1
Umatilla	4,098	5,555	...
Union	2,359	4,190	...
Wallowa	716	1,290	...
Wasco	2,258	3,220	...
Washington	20,573	36,676	5
Wheeler	191	394	...
Yamhill	4,418	6,700	...
TOTAL	239,518	410,637*	84

JUDGE OF THE COURT OF APPEALS

NONPARTISAN

POSITION NO. 1

County	Steve P. Chez	Lee Johnson*	Henry Kane	Robert A. Lucas	(Misc. Write-in)
Baker	502	2,438	610	1,352	...
Benton	1,463	7,795	1,677	3,549	1
Clackamas	4,712	27,640	6,516	15,907	...
Clatsop	765	4,277	877	2,340	...
Columbia	827	3,296	971	4,963	...
Coos	1,084	8,472	1,270	3,196	...
Crook	307	1,748	310	805	...
Curry	606	1,445	642	1,360	...
Deschutes	1,137	6,761	1,339	2,998	...
Douglas	1,468	11,395	1,946	4,504	...
Gilliam	66	368	107	229	...
Grant	260	901	290	630	...
Harney	258	1,102	318	627	...
Hood River	307	1,882	440	875	...
Jackson	3,132	16,415	3,000	6,403	3
Jefferson	218	1,338	285	743	...
Josephine	974	6,851	1,076	2,323	...
Klamath	1,296	8,013	2,020	1,813	...
Lake	263	1,245	408	559	...
Lane	5,057	41,131	5,392	11,752	10
Lincoln	862	4,042	894	2,166	2
Linn	1,291	10,046	1,950	4,613	1
Malheur	784	2,245	1,430	2,373	2
Marion	4,005	20,039	6,066	14,127	1
Morrow	139	718	283	384	...
Multnomah	12,791	82,162	21,126	41,448	57
Polk	908	4,844	1,374	3,071	...
Sherman	78	401	87	218	...
Tillamook	614	2,987	837	1,873	1
Umatilla	863	4,662	1,782	2,242	2
Union	614	3,464	793	1,583	...
Wallowa	219	832	257	643	...
Wasco	515	2,651	644	1,546	...
Washington	4,431	27,387	7,193	14,431	...
Wheeler	51	259	57	200	...
Yamhill	1,002	5,058	1,386	3,134	...
TOTAL	53,869	326,310*	75,653	160,980	80

JUDGE OF THE COURT OF APPEALS

NONPARTISAN

POSITION NO. 3

County	R. W. (Rod) Kitson	Herbert M. Schwab*	(Misc. Write-in)
Baker	1,549	3,175	...
Benton	4,329	9,241	1
Clackamas	17,069	31,289	...
Clatsop	2,422	5,322	...
Columbia	3,685	5,832	...
Coos	4,596	8,447	...
Crook	1,104	1,915	...
Curry	1,751	2,115	...
Deschutes	4,150	7,294	...
Douglas	7,078	10,757	...
Gilliam	227	528	...
Grant	783	1,222	...
Harney	853	1,372	...
Hood River	1,074	2,194	...
Jackson	10,223	16,413	5
Jefferson	861	1,613	1
Josephine	4,098	5,910	...
Klamath	5,109	6,638	...
Lake	896	1,353	...
Lane	20,326	36,384	12
Lincoln	2,662	4,550	1
Linn	6,057	10,633	1
Malheur	2,866	3,882	1
Marion	14,265	27,655	...
Morrow	479	978	...
Multnomah	49,478	105,250	41
Polk	3,303	6,355	...
Sherman	267	498	...
Tillamook	2,246	3,829	1
Umatilla	3,142	5,671	...
Union	2,157	3,954	...
Wallowa	661	1,226	...
Wasco	1,958	3,103	...
Washington	17,194	33,897	...
Wheeler	209	356	...
Yamhill	3,508	6,152	...
TOTAL	202,635	377,003*	64

JUDGE OF THE COURT OF APPEALS

NONPARTISAN

POSITION NO. 4

County	William S. Fort	William Lloyd Richardson*	(Misc. Write-in)
Baker	2,456	2,083	...
Benton	6,653	6,623	1
Clackamas	17,737	24,010	...
Clatsop	3,391	3,928	...
Columbia	4,129	5,161	2
Coos	4,234	8,257	...
Crook	1,582	1,306	...
Curry	1,848	1,976	1
Deschutes	5,443	5,433	...
Douglas	6,077	11,763	...
Gilliam	348	363	...
Grant	969	947	...
Harney	1,085	1,056	...
Hood River	1,553	1,687	...
Jackson	12,422	13,605	...
Jefferson	1,224	1,142	1
Josephine	3,384	6,661	...
Klamath	4,455	7,171	...
Lake	1,081	1,115	...
Lane	35,508	26,730	4
Lincoln	2,974	4,270	1
Linn	5,593	11,005	...
Malheur	3,086	3,592	2
Marion	18,769	20,926	...
Morrow	715	682	...
Multnomah	64,547	79,207	47
Polk	4,302	5,140	...
Sherman	376	363	...
Tillamook	2,629	3,217	2
Umatilla	4,051	4,660	...
Union	2,898	3,013	...
Wallowa	917	912	...
Wasco	2,223	2,589	...
Washington	21,192	25,022	...
Wheeler	280	237	...
Yamhill	4,096	5,149	...
TOTAL	254,227	301,001*	61

JUDGE OF THE CIRCUIT COURT

NONPARTISAN

3rd JUDICIAL DISTRICT

Marion County

Position No. 3

Thomas C. Enright	20,109
Albin W. Norblad*	25,734*

5th JUDICIAL DISTRICT

Clackamas County

Position No. 1

Patrick D. Gilroy*	34,507*
Charles A. Sams	18,919
(Misc. Write-in)	1

8th JUDICIAL DISTRICT

Baker County

William L. Jackson*	3,108*
Lyle R. Wolff	2,778

9th JUDICIAL DISTRICT

Harney and Malheur Counties

Jeff D. Dorroh	3,521
Frank Yraguen*	7,450*
(Misc. Write-in)	4

13th JUDICIAL DISTRICT

Klamath County

Position No. 1

Ted Abram*	8,231*
Howard K. Beebe	3,143
Richard C. Beesley	4,157

17th JUDICIAL DISTRICT

Lincoln County

A. R. (Al) McMullen*	5,096*
Eugene K. Richardson	3,723
(Misc. Write-in)	2

20th JUDICIAL DISTRICT

Washington County

Position No. 3

Lawrence Wm. Jordan, Jr.	18,011
Hollie Pihl*	32,988*
(Misc. Write-in)	6

JUDGE OF THE DISTRICT COURT

NONPARTISAN

COOS COUNTY

Department 2

Fred Allen	3,576
Leroy R. Elliott*	5,779*
Robert E. Jones*	6,039*

LINCOLN COUNTY

Charles H. Cusick*	2,905*
Rodney P. Everhart	2,170
Charles P. Littlehales*	3,701*
(Misc. Write-in)	2

MULTNOMAH COUNTY

Department 3

William C. Beers*	88,385*
James Scudder	32,148
Lee M. Zittenfield	29,265
(Misc. Write-in)	45

WASHINGTON COUNTY

Department 1

Deane Sterndale Bennett	15,880
Harold A. Lewis*	31,584*
(Misc. Write-in)	4

DISTRICT ATTORNEYS

NONPARTISAN

CLACKAMAS COUNTY

Gene Franklin	5,548
James William O'Leary*	22,677*
Vernon L. Richards	8,785
Roger Rook*	21,036*
(Misc. Write-in)	7

LANE COUNTY

Elizabeth W. (Betty) Browne*	20,851*
John Charles	19,614
J. Pat Horton*	36,227*
(Misc. Write-in)	26

JEFFERSON COUNTY

Edwin D. Harris	983
Edward F. Schultz*	1,607*
(Misc. Write-in)	2

LINCOLN COUNTY

Tom Branford*	3,789*
Robert James Huckleberry*	2,993*
Jeffrey D. Waarvick	1,965
(Misc. Write-in)	4

KLAMATH COUNTY

Gary L. Hedlund	6,888
Ulys J. Stapleton*	8,444*

STATE MEASURES

County	Measure No. 1 Ballot Title: EXPANDS VETERANS' HOME- FARM LOAN ELIGIBILITY		Measure No. 2 Ballot Title: DISCIPLINE OF JUDGES	
	Yes*	No	Yes*	No
Baker	4,380	1,251	4,770	760
Benton	13,994	4,100	16,876	1,166
Clackamas	49,540	15,718	58,443	6,133
Clatsop	7,568	1,540	8,244	715
Columbia	8,561	2,012	9,553	936
Coos	13,441	3,364	15,375	1,229
Crook	2,797	604	3,070	289
Curry	3,744	946	4,266	374
Deschutes	10,606	2,769	12,210	1,004
Douglas	17,220	5,148	19,917	2,206
Gilliam	692	175	798	70
Grant	1,837	451	2,032	211
Harney	2,038	463	2,195	264
Hood River	3,288	851	3,766	333
Jackson	25,047	7,504	29,484	2,700
Jefferson	2,314	496	2,533	247
Josephine	10,865	3,146	12,586	1,361
Klamath	3,083	960	3,598	431
Lake	2,161	447	2,258	287
Lane	59,184	16,043	69,092	5,877
Lincoln	7,339	2,081	8,497	797
Linn	15,966	4,371	18,093	1,963
Malheur	6,248	1,883	7,228	816
Marion	36,178	11,854	43,872	3,747
Morrow	1,384	326	1,533	139
Multnomah	148,044	42,055	172,696	15,568
Polk	8,782	2,912	10,613	982
Sherman	690	188	788	76
Tillamook	5,677	1,187	6,253	544
Umatilla	8,968	2,525	10,422	999
Union	5,563	1,479	1,326	614
Wallowa	1,815	417	2,003	190
Wasco	4,996	1,258	5,655	484
Washington	47,284	16,390	57,850	5,234
Wheeler	533	107	556	75
Yamhill	7,726	1,976	11,526	953
TOTAL	549,553*	158,997	639,977*	59,774

STATE MEASURES (Continued)

County	Measure No. 3		Measure No. 4	
	Ballot Title: HOUSING BONDS		Ballot Title: AUTHORIZES VEHICLE TAX MASS TRANSIT USE	
	Yes	No*	Yes	No*
Baker	1,908	3,360	1,005	4,315
Benton	8,034	9,158	7,698	9,838
Clackamas	27,386	35,372	12,550	52,316
Clatsop	4,412	4,220	2,178	6,496
Columbia	4,420	5,747	1,559	8,706
Coos	7,261	8,744	3,409	12,719
Crook	1,473	1,770	576	2,702
Curry	1,785	2,664	819	3,682
Deschutes	6,309	6,591	3,244	9,614
Douglas	9,030	12,354	4,380	17,318
Gilliam	319	507	136	705
Grant	927	1,217	378	1,777
Harney	1,107	1,271	518	1,766
Hood River	1,752	2,206	844	3,161
Jackson	13,621	17,066	7,409	24,766
Jefferson	1,321	1,376	609	2,110
Josephine	5,697	7,785	2,039	11,527
Klamath	1,461	2,519	832	3,170
Lake	842	1,641	391	2,086
Lane	38,248	33,657	22,306	51,465
Lincoln	3,856	5,055	1,726	7,240
Linn	8,136	11,261	4,422	15,294
Malheur	3,040	4,706	1,639	6,163
Marion	20,667	25,447	12,650	34,361
Morrow	658	968	285	1,346
Multnomah	90,105	90,088	50,160	142,143
Polk	4,728	6,388	2,723	8,685
Sherman	318	503	128	711
Tillamook	2,974	3,645	1,257	5,420
Umatilla	4,809	6,042	2,600	8,465
Union	3,080	3,666	1,432	5,329
Wallowa	829	1,280	410	1,695
Wasco	2,637	3,286	1,250	4,752
Washington	26,419	34,112	14,059	49,328
Wheeler	269	337	78	445
Yamhill	5,750	6,405	2,632	9,603
TOTAL	315,588	362,414*	170,331	531,219*